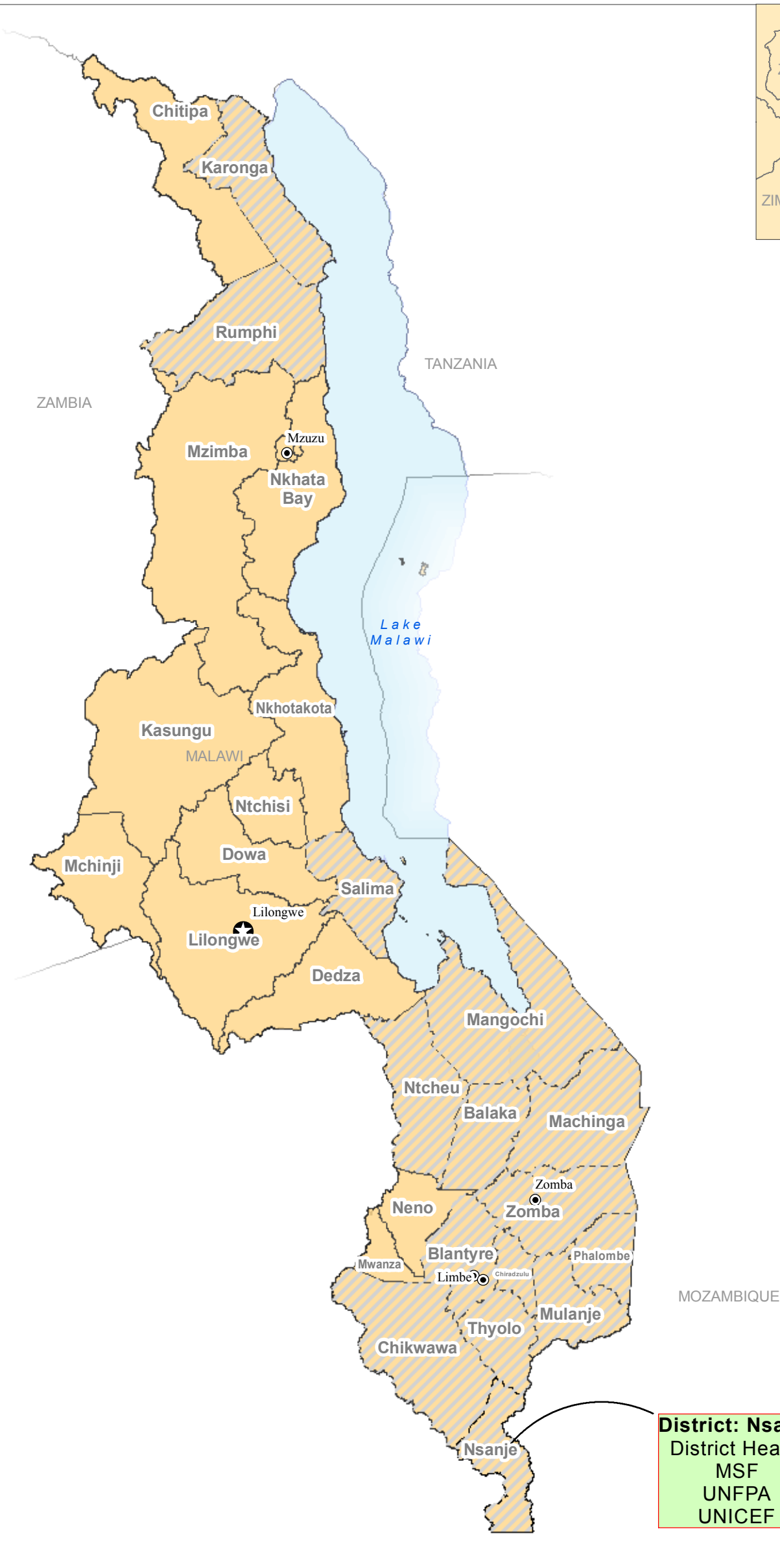
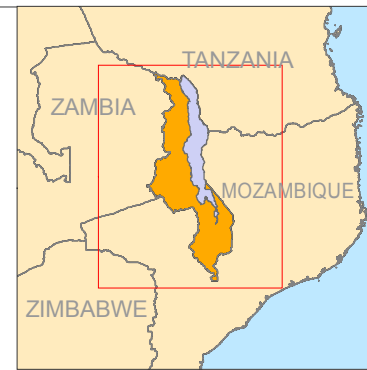


Abbreviations	Actor
AAMal	Action Aid Malawi
ACT	ACT
ACT	ACT
AHV	All Hands Volunteers (AHV)
All Hand Vol	All Hands Volunteers
AMRA	AMRA
ARMA	ARMA
CARD	CARD
CARE Malawi	CARE Malawi
Con Uni	Concern Universal
CONCERN	Concern Worldwide
CRS	CRS
DA	District Assembly
DAPP	DAPP
DHO	DHO
District Council	District Council
District Health	District Health
DoDMA	DoDMA
DWDO	DWDO
FtC	Feed the Children
GOAL	GOAL
Goal Malawi	Goal Malawi
GOG	Gift of Givers
Grey matter	Grey matter
HVP	Hygiene Village project
IOM	IOM
IRIS	IRIS
JOCC	Joshua Orphan and Community Care
JTRCCF	J Thorneycroft, R Cashman and C Finch
Local NGO	Local NGO
Mal DF	Malawi Defense Force
Malawi RC	Malawi Red Cross
Mandela	Mandela Fellowship
Marys Meals	Mary's Meals
Med S for H	medical Sciences for Health
MoH	MoH
MSF	MSF
Mwi Police	Malawi Police
Oxfam	Oxfam
Oxfam	Oxfam
PLAN	PLAN International
PRDO	PRDO
Red Cross	Red Cross
SA Gov	South Africa Gov
SASR	South Africa Search Rescue
Shelterbox	Shelterbox
SRGDI	Sustainable Rural Growth Development Initiative
State Hs	State House
StheC	Save the Children
Tiyamike	Tiyamike
TTF	TimoTheos Foundaton
UNDP	UNDP
UNFPA	UNFPA
UNHCR	UNHCR
UNICEF	UNICEF
Wateraid	Wateraid
WaterFP	Water for People
WFP	WFP
WMI	Water Mission International
Wrld Vis	World Vision
YONECO	YONECO









**District: Nsanje**  
 District Health  
 MSF  
 UNFPA  
 UNICEF




**MapAction**  
**Malawi: Flood Event**  
**Health Cluster Overview**  
 (as of 11 Feb 2015)

The map shows current Actors / NGOs specific to Health assessed by cluster teams in coordination with local government per district.


**Data sources**  
 Situational: Clusters & Partners  
 Boundaries: MASDAP  
 Physical features: Gaul

-  City
-  Capital
-  Affected Districts
-  Districts
-  Lake Malawi
-  Country Boundary

0 25 50 75 100  
 kilometres  
 1: 1,250,000 (At A3)

**Created** 11 Feb 2015 / 12:00 UTC+02:00  
**Map Document** MA108\_3W\_Malawi\_HealthA3  
**Projection / Datum** WGS 1984 UTM ZONE 36S  
**Glide Number** FL-2015-000006-MWI

Produced by MapAction  
 www.mapaction.org  
 malawi@mapaction.org

Supported by  
  
 The depiction and use of boundaries, names and associated data shown here do not imply endorsement or acceptance by MapAction.