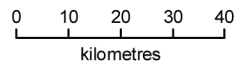




MapAction

Haiti Reference Map Port-au-Prince and Delmas and Petion-Ville Page 6

General orientation map series
showing UN locations, roads data,
field hospitals and Communes

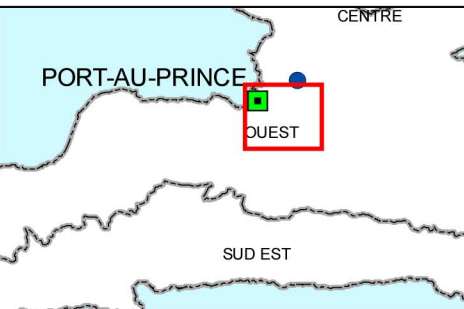


Scale 1:45,000 at A3 size

Created Jan 23, 2010
Document MA104_hti_overviewindex_v1_06
Projection / datum Geographic / WGS84
GLIDE Number EQ-2010-000009-HT1

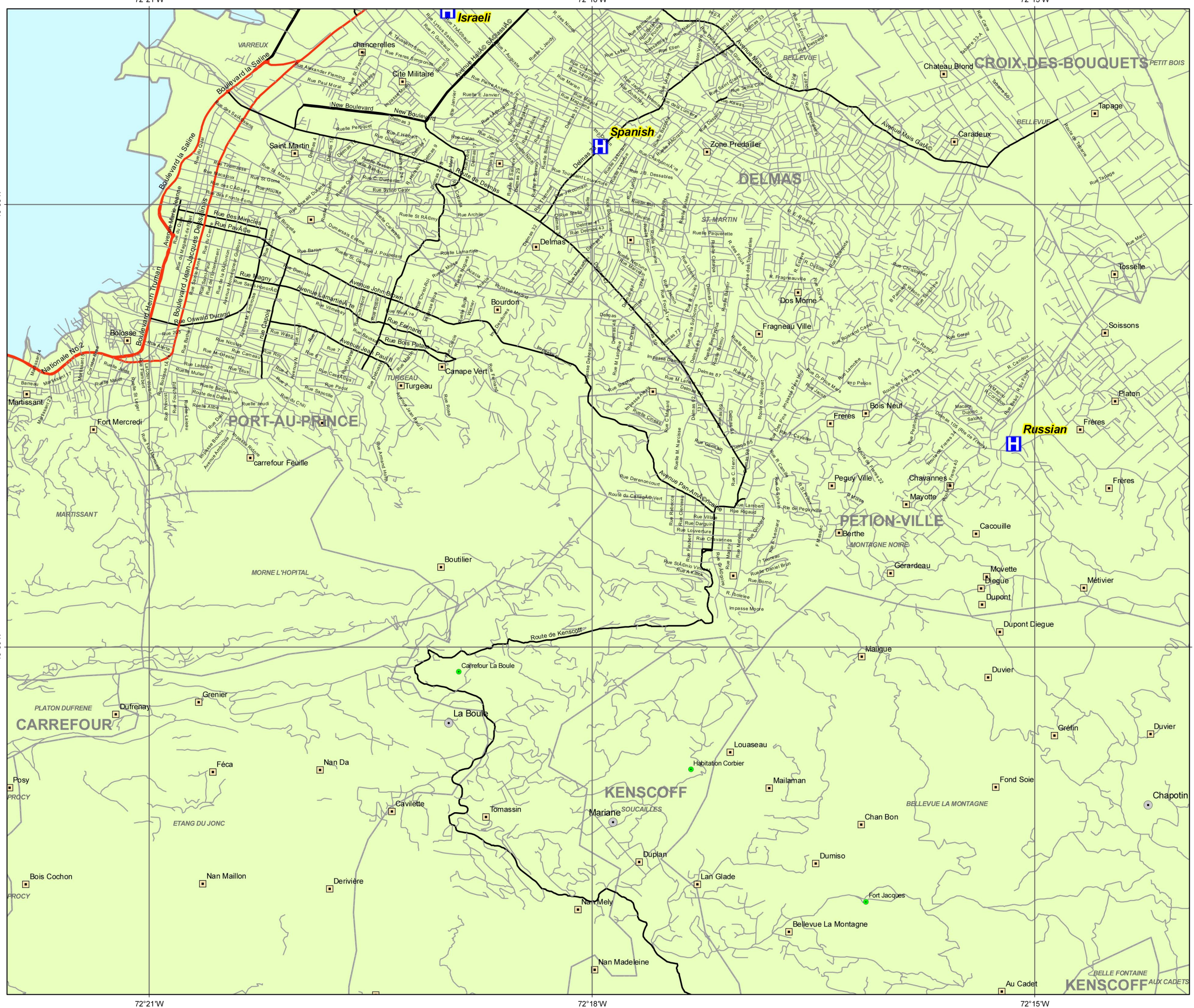
The depiction and use of boundaries, names and associated data shown here do not imply endorsement or acceptance by MapAction.

- UN Organisations
- Operational Field Hospitals
- Settlements
 - lieudit principal
 - lieudit secondaire1
 - lieudit secondaire2
 - lieudit autre
- Roads
 - Primary
 - Secondary
 - Other
- Admin 3 - Section Communal
- Communes



Data sources:
Crisis Mappers, Open Street Map
Haiti Government, CNGIS

Produced by MapAction www.mapaction.org
mapaction.haiti@gmail.com
MapAction is grateful for the support of DFID



72°21'W

72°18'W

72°15'W

18°33'N

18°33'N

18°30'N

18°30'N