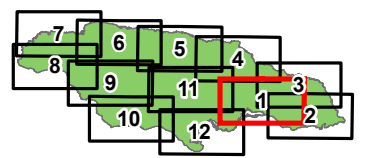
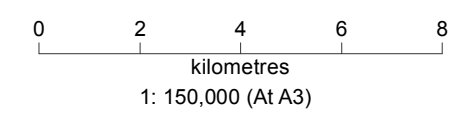


**Jamaica:
Hurricane Matthew-
Assessment Planning
Map 1 of 12**

Basemap for assessment and field team planning showing settlements, schools, healthcare facilities and road networks for Kingston & Saint Andrew



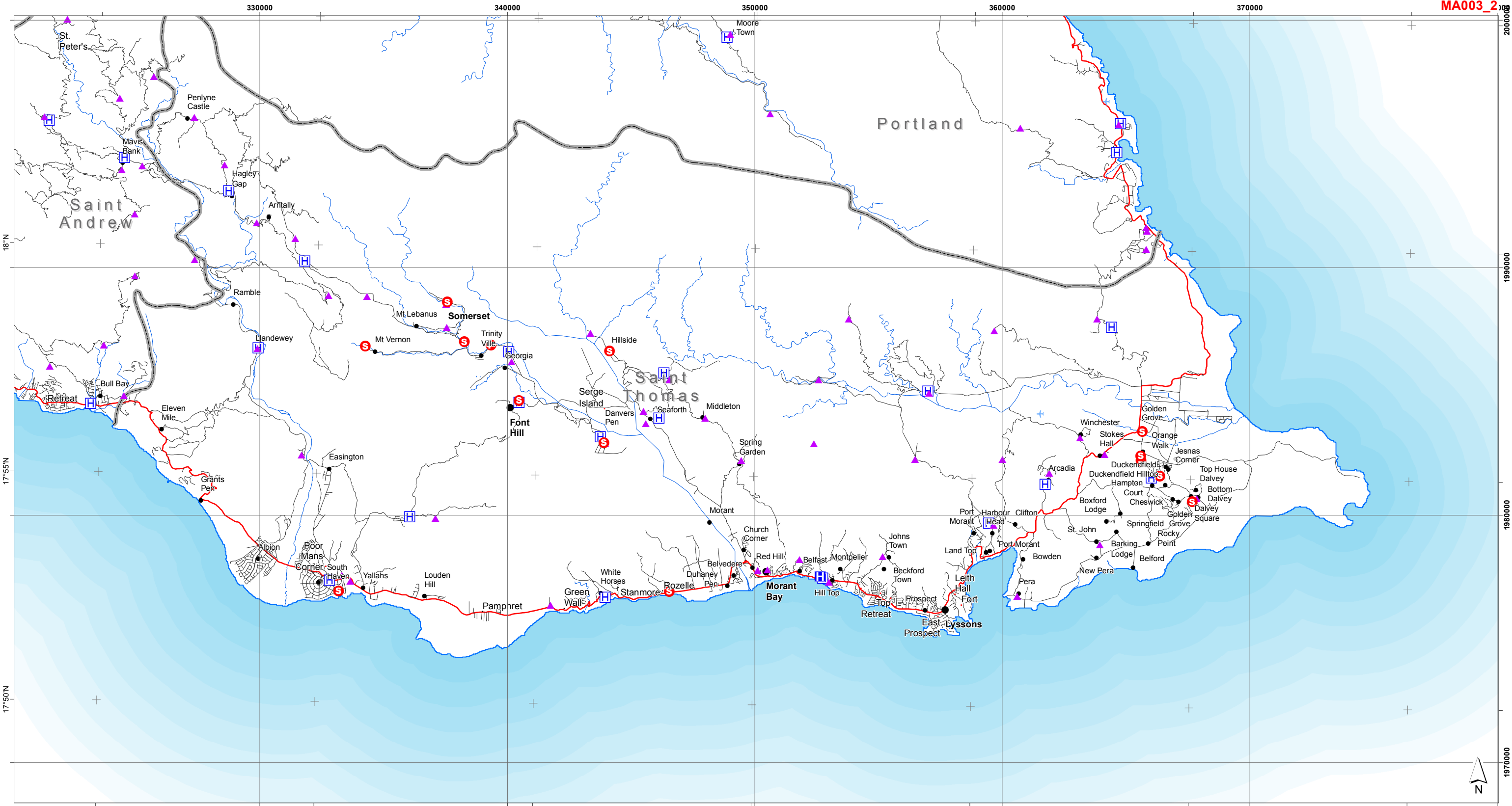
- | | |
|--------------------|---------------------------|
| Settlement | Healthcare |
| ■ City | ⊠ Health Centre |
| ● Town | ⊠ Hospital |
| • Village | Airports/Airfields |
| • Hamlet | ⊠ Heliport |
| • Minor settlement | ✈ Large airport |
| ▲ Schools | ✈ Medium airport |
| Ⓟ Place of worship | ✈ Small airport |
| Ⓢ School | — Parishes |
| | — Rivers |



Data sources
 Settlements: GoJ/OSM
 Boundaries: GADM
 Settlements: OSM
 Physical features: SRTM, OSM
 Roads: DCW
 Airports: OurAirports
 Healthcare: Jamaica Opendata
 Schools: Jamaica Ministry of Education

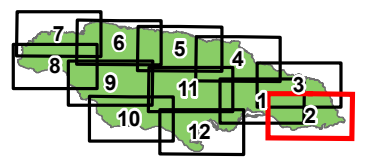
Created 4 Oct 2016 / 12:00 UTC-05:00
Map Document MA003_Assessment
Projection & Datum WGS 1984 UTM Zone 18N
Glide Number

Produced by MapAction www.mapaction.org
jamaica@mapaction.org
 Supported by DFID and the Ministry of Foreign Affairs of the Netherlands
 The depiction and use of boundaries, names and associated data shown here do not imply endorsement or acceptance by MapAction.

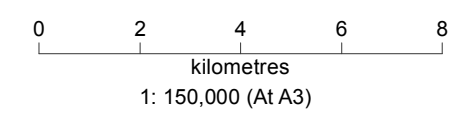


**Jamaica:
Hurricane Matthew-
Assessment Planning
Map 2 of 12**

Basemap for assessment and field team planning showing settlements, schools, healthcare facilities and road networks for Saint Thomas



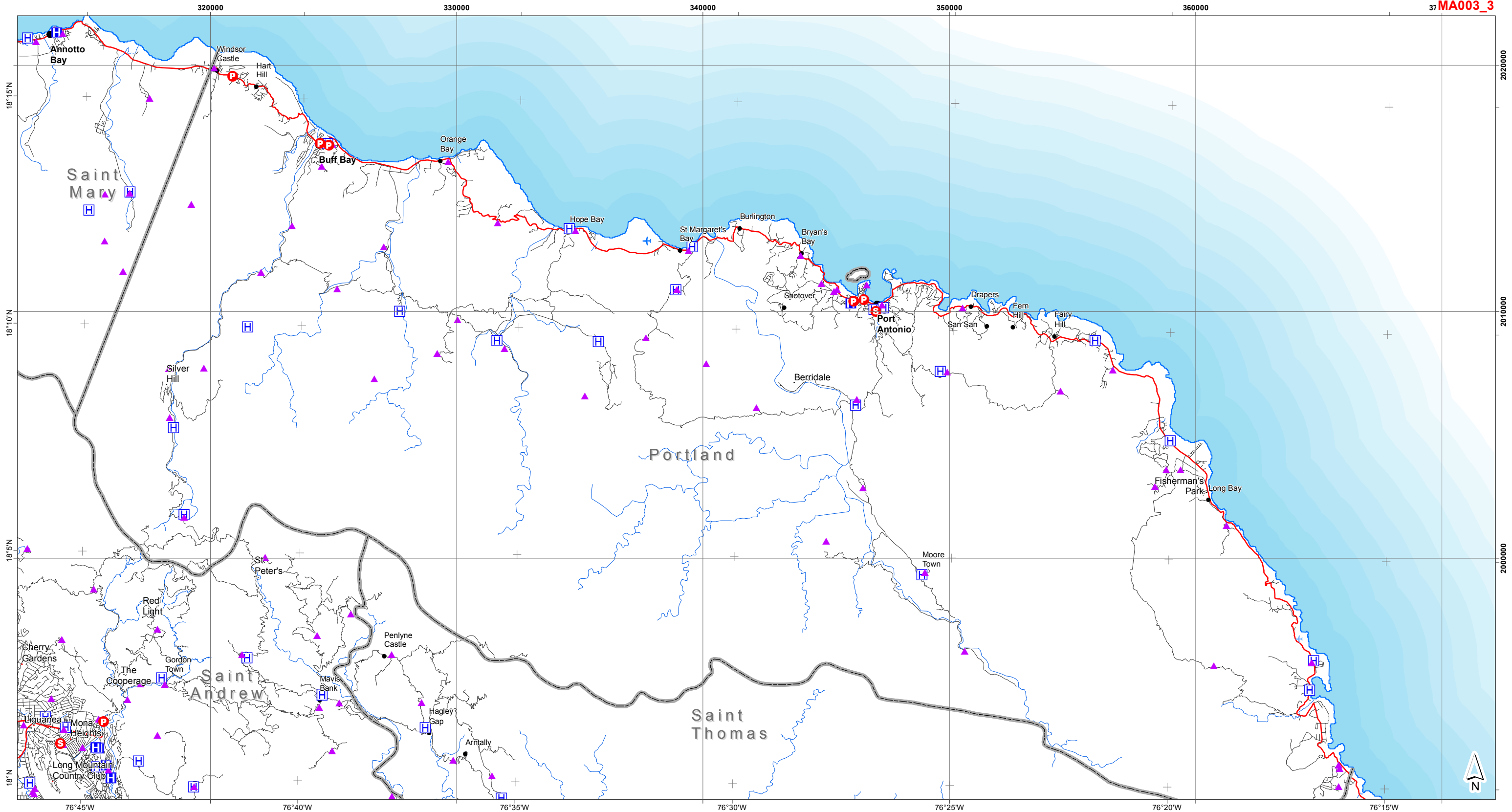
- | | |
|--------------------|---------------------------|
| Settlement | Healthcare |
| ■ City | Ⓜ Health Centre |
| ● Town | Ⓜ Hospital |
| • Village | Airports/Airfields |
| • Hamlet | Ⓜ Heliport |
| • Minor settlement | ✈ Large airport |
| ▲ Schools | ✈ Medium airport |
| Shelter | ✈ Small airport |
| Ⓜ Place of worship | — Parishes |
| Ⓜ School | — Rivers |



Data sources
 Settlements: GoJ/OSM
 Boundaries: GADM
 Settlements: OSM
 Physical features: SRTM, OSM
 Roads: DCW
 Airports: OurAirports
 Healthcare: Jamaica Opendata
 Schools: Jamaica Ministry of Education

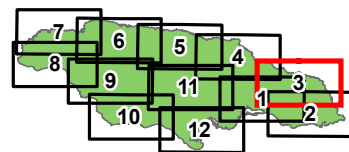
Created 4 Oct 2016 / 12:00 UTC-05:00
Map Document MA003_Assessment
Projection & Datum WGS 1984 UTM Zone 18N
Glide Number

Produced by MapAction www.mapaction.org
jamaica@mapaction.org
 Supported by DFID and the Ministry of Foreign Affairs of the Netherlands
 The depiction and use of boundaries, names and associated data shown here do not imply endorsement or acceptance by MapAction.



**Jamaica:
Hurricane Matthew-
Assessment Planning
Map 3 of 12**

Basemap for assessment and field team planning showing settlements, schools, healthcare facilities and road networks for Portland



Settlement

- City
- Town
- Village
- Hamlet
- Minor settlement
- ▲ Schools

Shelter

- P Place of worship
- S School

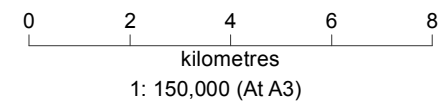
Healthcare

- H Health Centre
- H Hospital

Airports/Airfields

- Heliport
- Large airport
- Medium airport
- Small airport

- Parishes
- Rivers



Data sources

Settlements: GoJ/OSM
 Boundaries: GADM
 Settlements: OSM
 Physical features: SRTM, OSM
 Roads: DCW
 Airports: OurAirports
 Healthcare: Jamaica Opendata
 Schools: Jamaica Ministry of Education

Created 4 Oct 2016 / 12:00 UTC-05:00

Map Document MA003_Assessment

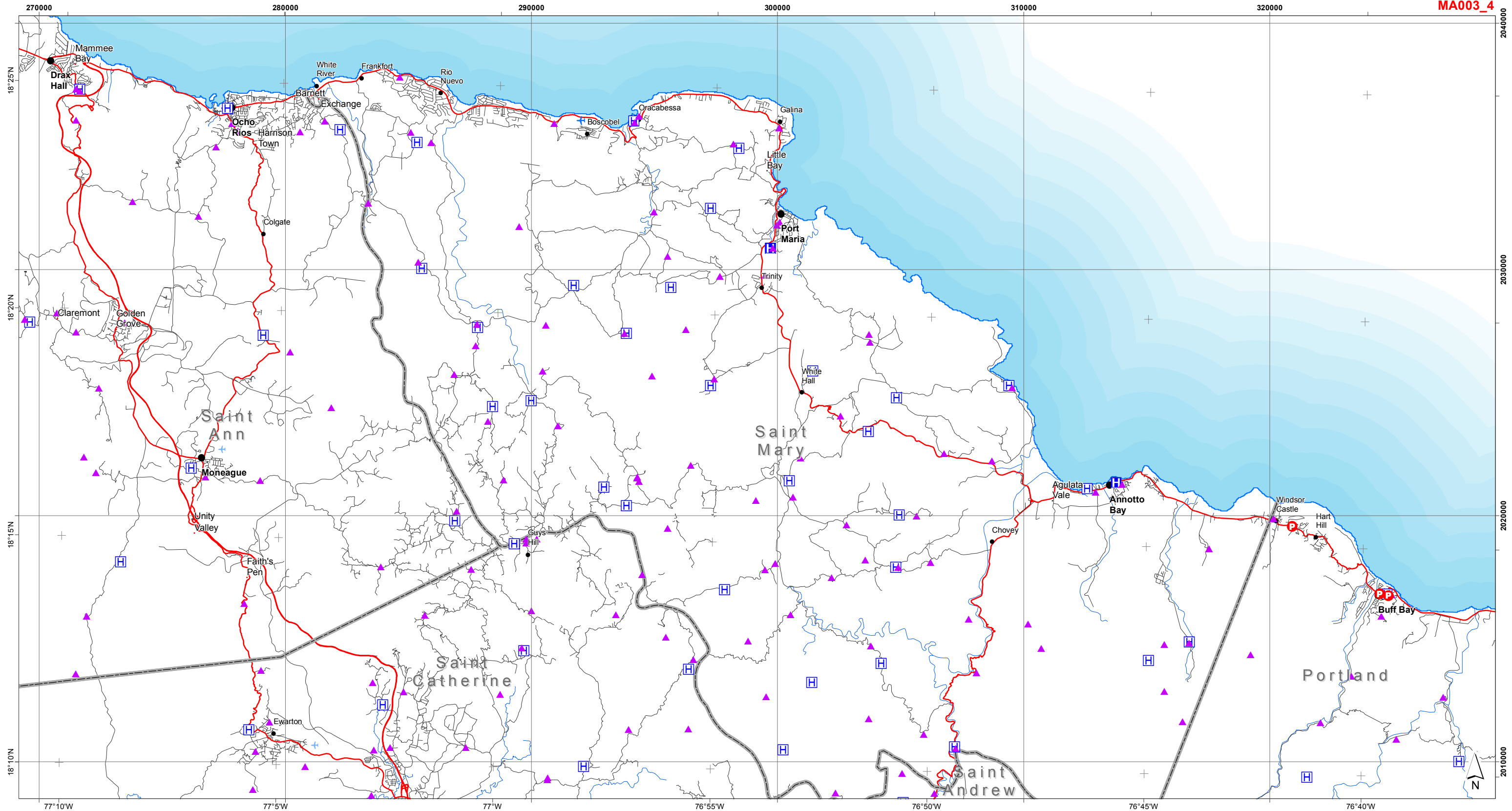
Projection & Datum WGS 1984 UTM Zone 18N

Glide Number

Produced by MapAction www.mapaction.org
jamaica@mapaction.org

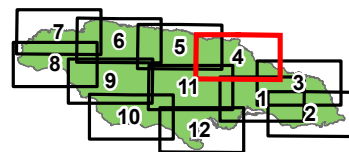
Supported by DFID and the Ministry of Foreign Affairs of the Netherlands

The depiction and use of boundaries, names and associated data shown here do not imply endorsement or acceptance by MapAction.

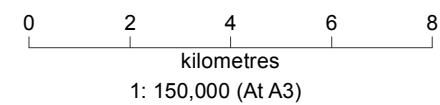


**Jamaica:
Hurricane Matthew-
Assessment Planning
Map 4 of 12**

Basemap for assessment and field team planning showing settlements, schools, healthcare facilities and road networks for Saint Mary



- | | |
|--------------------|---------------------------|
| Settlement | Healthcare |
| ■ City | ⊠ Health Centre |
| ● Town | ⊠ Hospital |
| • Village | Airports/Airfields |
| • Hamlet | ⊠ Heliport |
| • Minor settlement | ✈ Large airport |
| ▲ Schools | ✈ Medium airport |
| Shelter | ✈ Small airport |
| Ⓟ Place of worship | — Parishes |
| Ⓢ School | — Rivers |



Data sources
 Settlements: GoJ/OSM
 Boundaries: GADM
 Settlements: OSM
 Physical features: SRTM, OSM
 Roads: DCW
 Airports: OurAirports
 Healthcare: Jamaica Opendata
 Schools: Jamaica Ministry of Education

Created 4 Oct 2016 / 12:00 UTC-05:00

Map Document MA003_Assessment

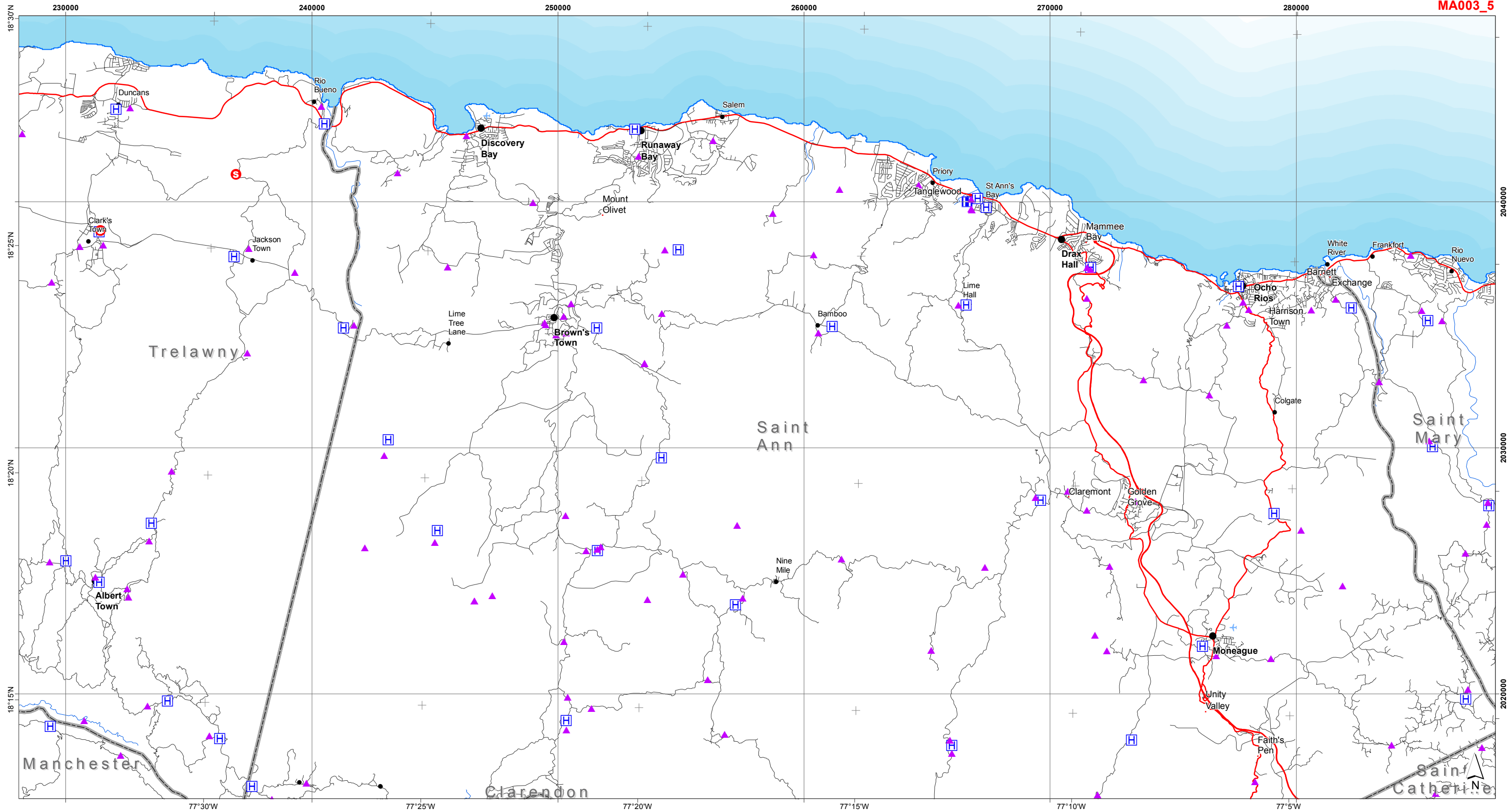
Projection & Datum WGS 1984 UTM Zone 18N

Glide Number

Produced by MapAction www.mapaction.org
jamaica@mapaction.org

Supported by DFID and the Ministry of Foreign Affairs of the Netherlands

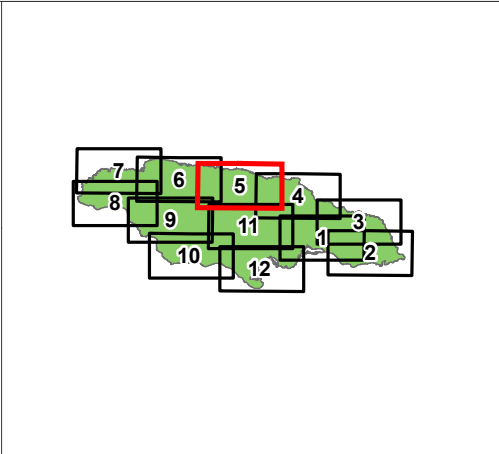
The depiction and use of boundaries, names and associated data shown here do not imply endorsement or acceptance by MapAction.





MapAction

**Jamaica:
Hurricane Matthew-
Assessment Planning
Map 5 of 12**

Basemap for assessment and field team planning showing settlements, schools, healthcare facilities and road networks for Saint Ann



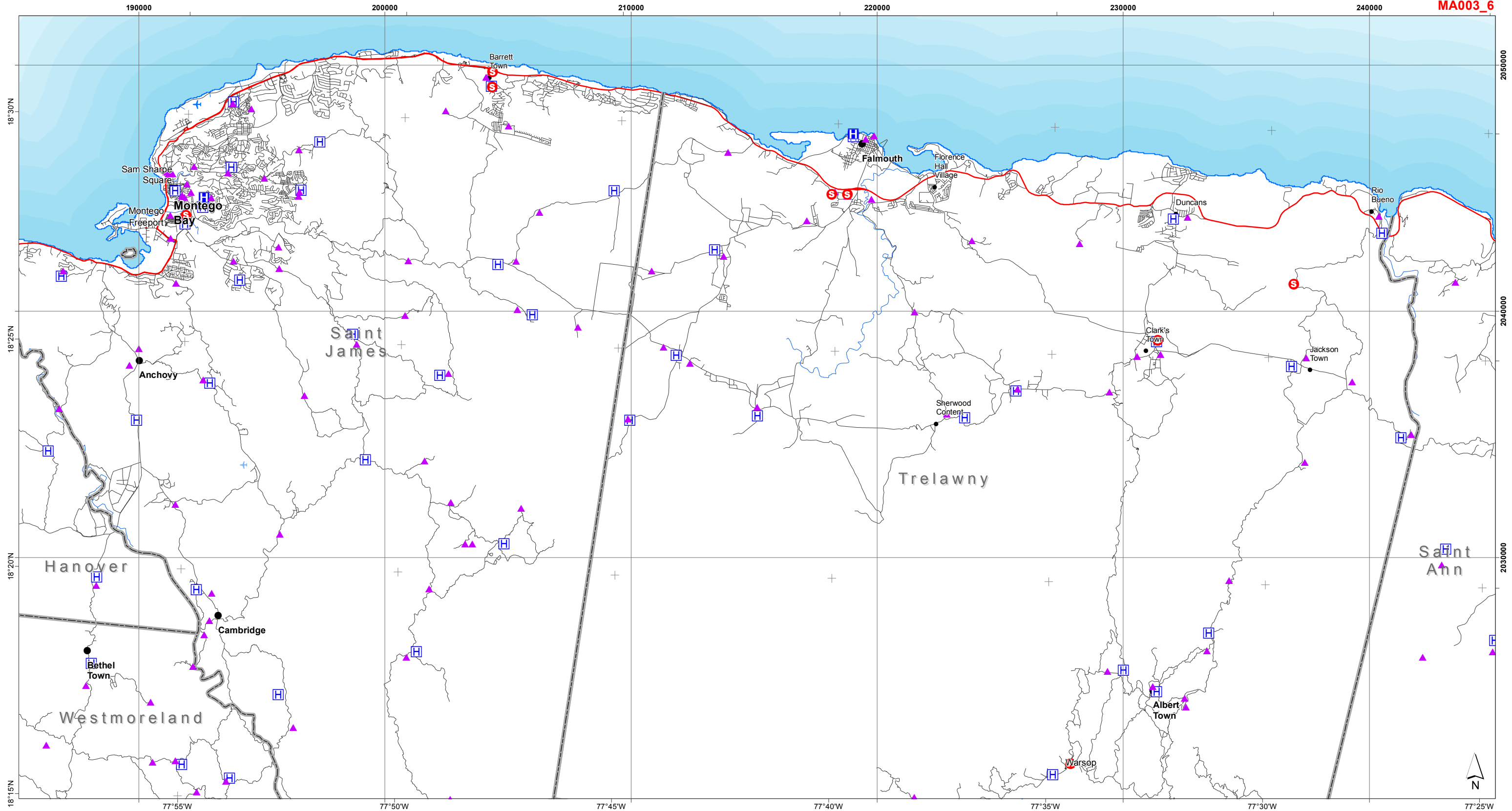
- | | |
|--------------------|---------------------------|
| Settlement | Healthcare |
| ■ City | ⊠ Health Centre |
| ● Town | ⊠ Hospital |
| • Village | Airports/Airfields |
| • Hamlet | ⊠ Heliport |
| • Minor settlement | ✈ Large airport |
| ▲ Schools | ✈ Medium airport |
| Shelter | ✈ Small airport |
| Ⓟ Place of worship | — Parishes |
| Ⓢ School | — Rivers |



0 2 4 6 8
kilometres
1: 150,000 (At A3)

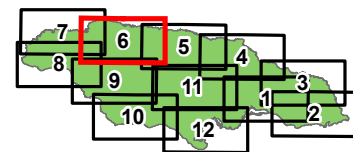
Data sources
 Settlements: GoJ/OSM
 Boundaries: GADM
 Settlements: OSM
 Physical features: SRTM, OSM
 Roads: DCW
 Airports: OurAirports
 Healthcare: Jamaica Opendata
 Schools: Jamaica Ministry of Education

Created 4 Oct 2016 / 12:00 UTC-05:00
Map Document MA003_Assessment
Projection & Datum WGS 1984 UTM Zone 18N
Glide Number
 Produced by MapAction www.mapaction.org
jamaica@mapaction.org
 Supported by DFID and the Ministry of Foreign Affairs of the Netherlands
 The depiction and use of boundaries, names and associated data shown here do not imply endorsement or acceptance by MapAction.



**Jamaica:
Hurricane Matthew-
Assessment Planning
Map 6 of 12**

Basemap for assessment and field team planning showing settlements, schools, healthcare facilities and road networks for Saint James & Trelawny



Settlement

- City
- Town
- Village
- Hamlet
- Minor settlement
- ▲ Schools

Shelter

- Ⓟ Place of worship
- Ⓢ School

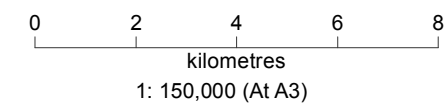
Healthcare

- Ⓜ Health Centre
- Ⓜ Hospital

Airports/Airfields

- Ⓜ Heliport
- ✈ Large airport
- ✈ Medium airport
- ✈ Small airport

- Parishes
- Rivers



Data sources

Settlements: GoJ/OSM
 Boundaries: GADM
 Settlements: OSM
 Physical features: SRTM, OSM
 Roads: DCW
 Airports: OurAirports
 Healthcare: Jamaica Opendata
 Schools: Jamaica Ministry of Education

Created 4 Oct 2016 / 12:00 UTC-05:00

Map Document MA003_Assessment

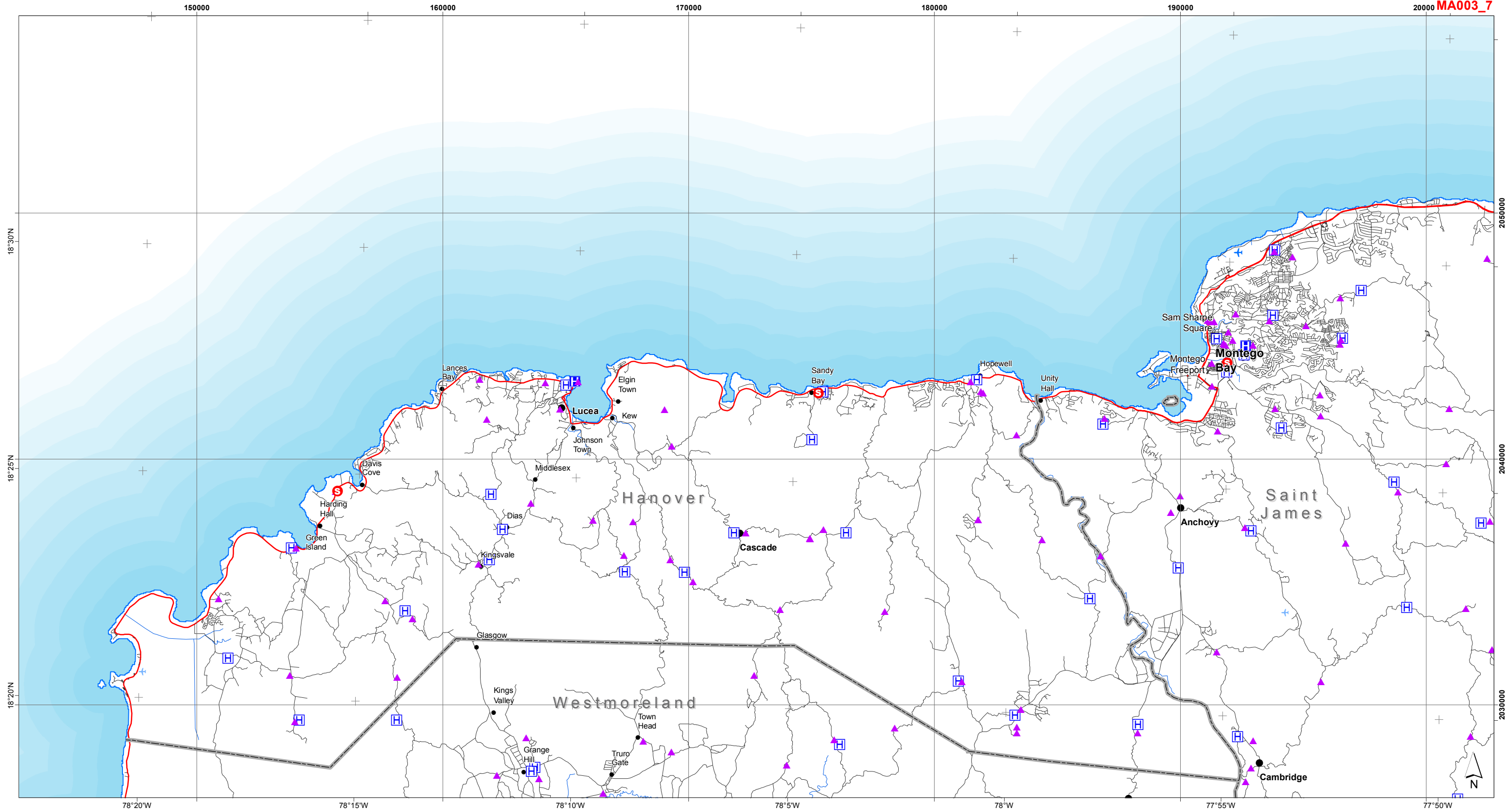
Projection & Datum WGS 1984 UTM Zone 18N

Glide Number

Produced by MapAction www.mapaction.org
jamaica@mapaction.org

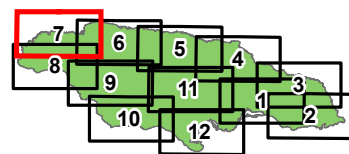
Supported by DFID and the Ministry of Foreign Affairs of the Netherlands

The depiction and use of boundaries, names and associated data shown here do not imply endorsement or acceptance by MapAction.



**Jamaica:
Hurricane Matthew-
Assessment Planning
Map 7 of 12**

Basemap for assessment and field team planning showing settlements, schools, healthcare facilities and road networks for Saint James & Hanover



Settlement

- City
- Town
- Village
- Hamlet
- Minor settlement
- ▲ Schools

Shelter

- Ⓟ Place of worship
- Ⓢ School

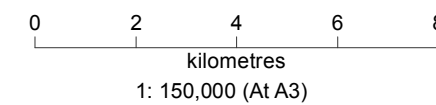
Healthcare

- Ⓜ Health Centre
- Ⓜ Hospital

Airports/Airfields

- Ⓜ Heliport
- ✈ Large airport
- ✈ Medium airport
- ✈ Small airport

- Parishes
- Rivers



Data sources

Settlements: GoJ/OSM
 Boundaries: GADM
 Settlements: OSM
 Physical features: SRTM, OSM
 Roads: DCW
 Airports: OurAirports
 Healthcare: Jamaica Opendata
 Schools: Jamaica Ministry of Education

Created 4 Oct 2016 / 12:00 UTC-05:00

Map Document MA003_Assessment

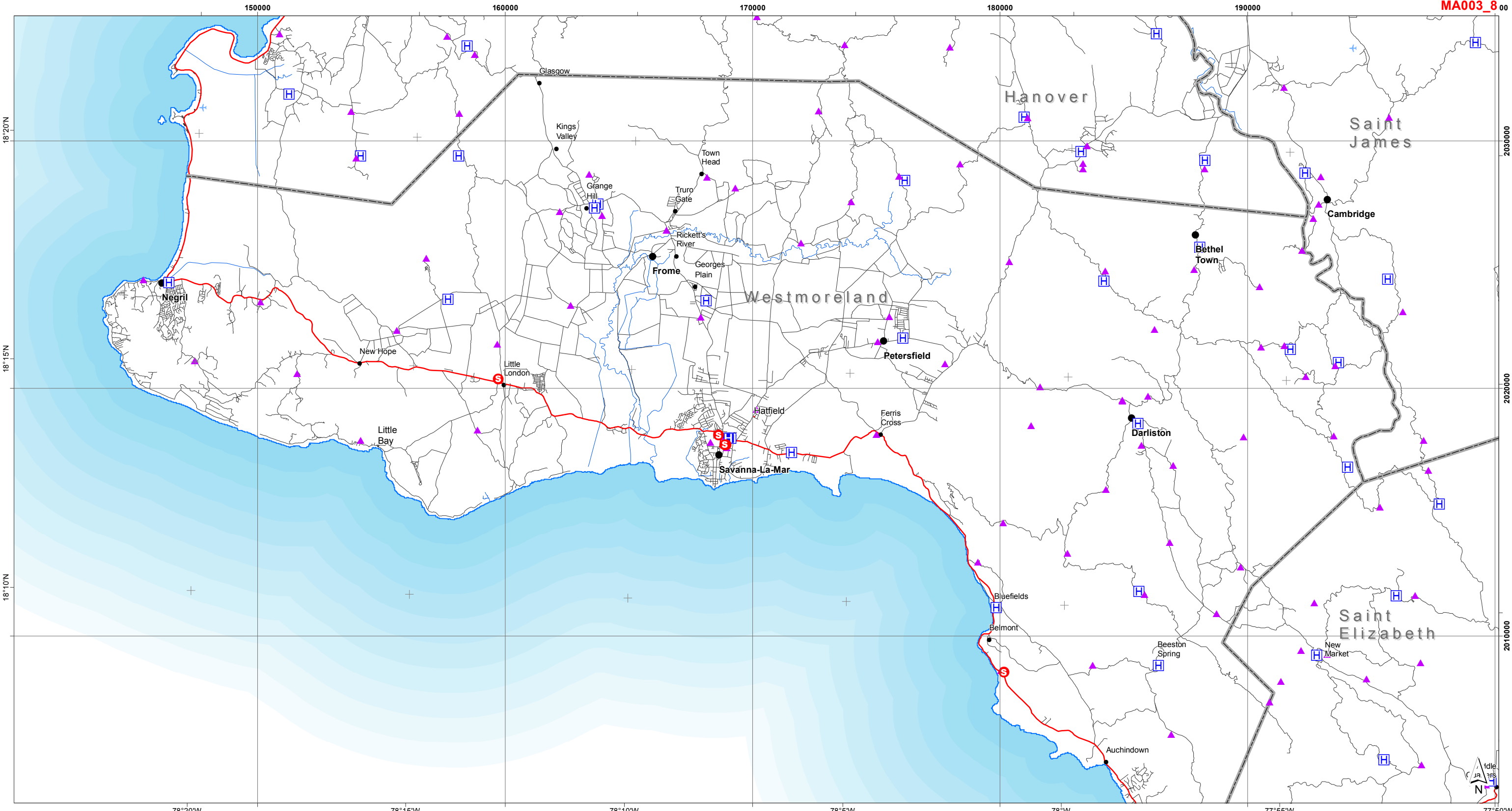
Projection & Datum WGS 1984 UTM Zone 18N

Glide Number

Produced by MapAction www.mapaction.org
jamaica@mapaction.org

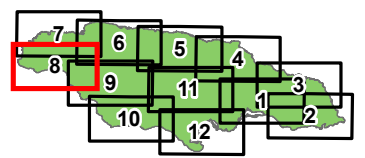
Supported by DFID and the Ministry of Foreign Affairs of the Netherlands

The depiction and use of boundaries, names and associated data shown here do not imply endorsement or acceptance by MapAction.

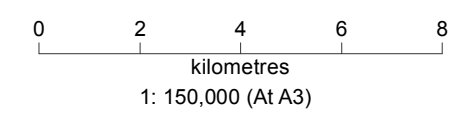


**Jamaica:
Hurricane Matthew-
Assessment Planning
Map 8 of 12**

Basemap for assessment and field team planning showing settlements, schools, healthcare facilities and road networks for Westmoreland



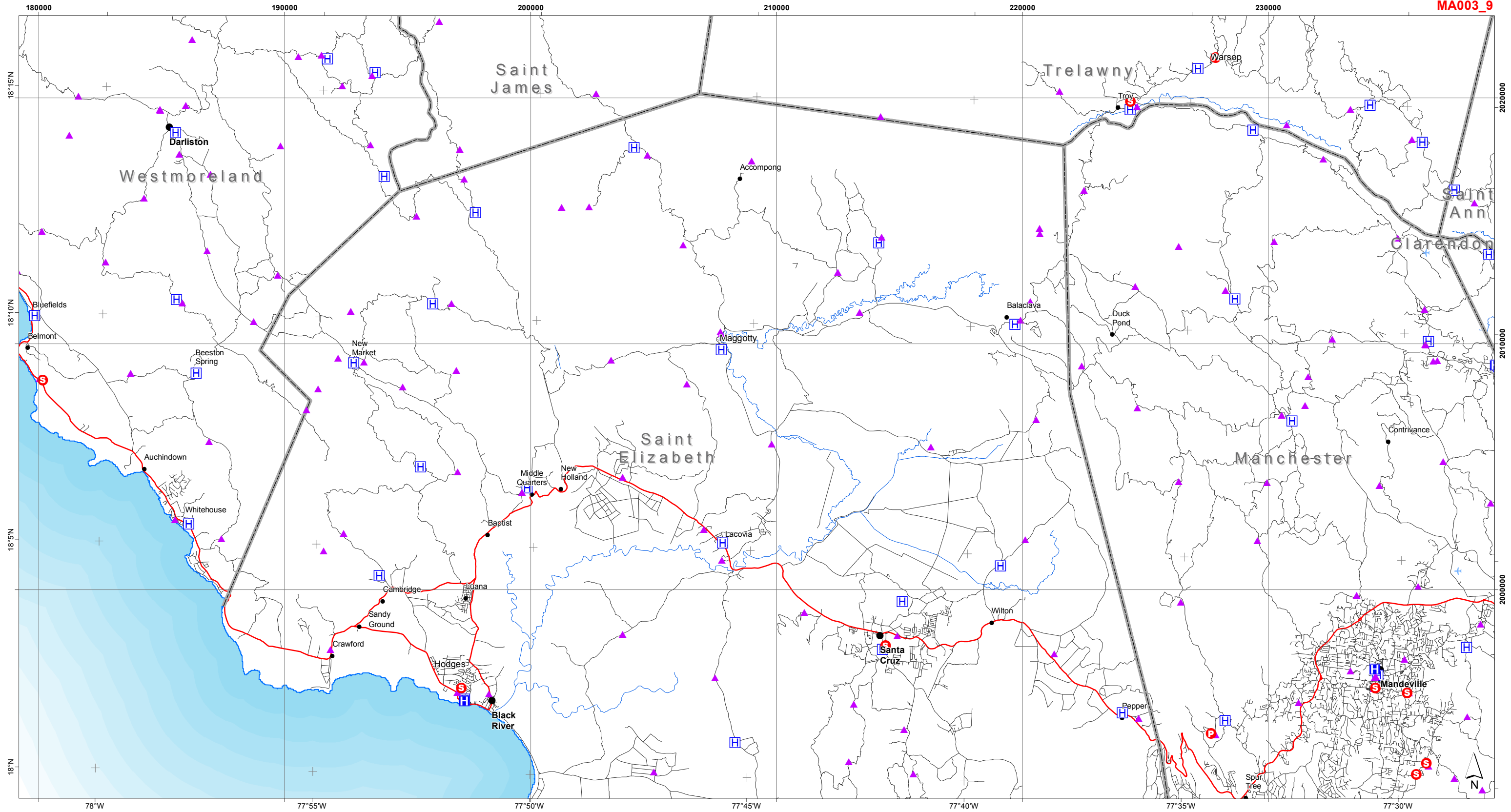
- | | |
|--------------------|---------------------------|
| Settlement | Healthcare |
| ■ City | ⊠ Health Centre |
| ● Town | ⊠ Hospital |
| • Village | Airports/Airfields |
| • Hamlet | ⊠ Heliport |
| • Minor settlement | ✈ Large airport |
| ▲ Schools | ✈ Medium airport |
| Shelter | ✈ Small airport |
| Ⓟ Place of worship | — Parishes |
| Ⓢ School | — Rivers |



Data sources
 Settlements: GoJ/OSM
 Boundaries: GADM
 Settlements: OSM
 Physical features: SRTM, OSM
 Roads: DCW
 Airports: OurAirports
 Healthcare: Jamaica Opendata
 Schools: Jamaica Ministry of Education

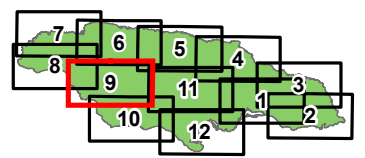
Created 4 Oct 2016 / 12:00 UTC-05:00
Map Document MA003_Assessment
Projection & Datum WGS 1984 UTM Zone 18N
Glide Number

Produced by MapAction www.mapaction.org
jamaica@mapaction.org
 Supported by DFID and the Ministry of Foreign Affairs of the Netherlands
 The depiction and use of boundaries, names and associated data shown here do not imply endorsement or acceptance by MapAction.

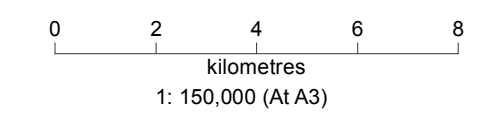


Basemap for assessment and field team planning showing settlements, schools, healthcare facilities and road networks for Saint Elizabeth

**Jamaica:
Hurricane Matthew-
Assessment Planning
Map 9 of 12**

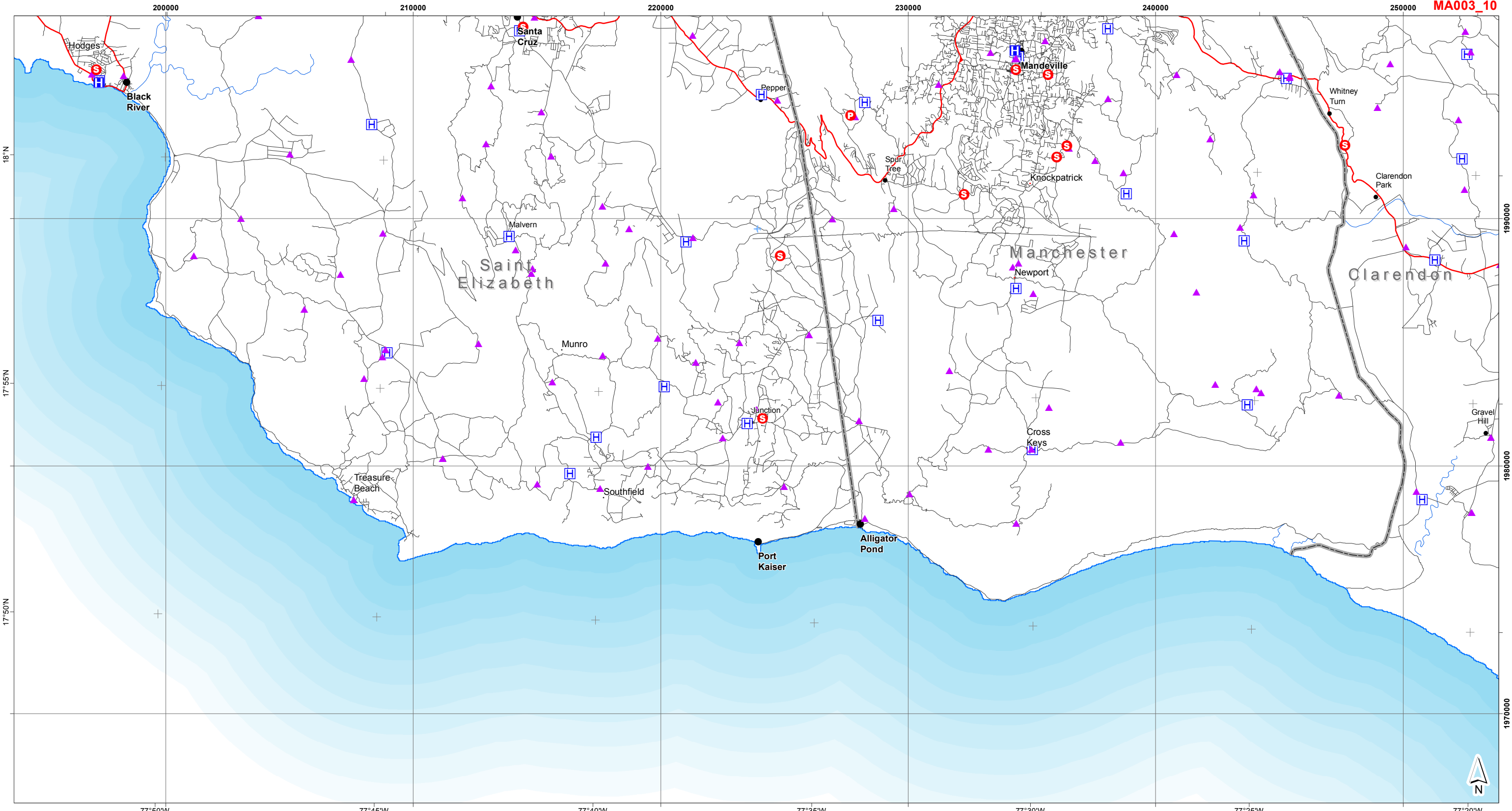


- | | |
|--------------------|---------------------------|
| Settlement | Healthcare |
| ■ City | ⊠ Health Centre |
| ● Town | ⊠ Hospital |
| • Village | Airports/Airfields |
| • Hamlet | ⊠ Heliport |
| • Minor settlement | ✈ Large airport |
| ▲ Schools | ✈ Medium airport |
| Shelter | ✈ Small airport |
| Ⓟ Place of worship | — Parishes |
| Ⓢ School | — Rivers |



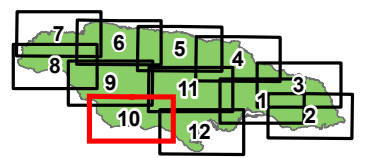
Data sources
 Settlements: GoJ/OSM
 Boundaries: GADM
 Settlements: OSM
 Physical features: SRTM, OSM
 Roads: DCW
 Airports: OurAirports
 Healthcare: Jamaica Opendata
 Schools: Jamaica Ministry of Education

Created 4 Oct 2016 / 12:00 UTC-05:00
Map Document MA003_Assessment
Projection & Datum WGS 1984 UTM Zone 18N
Glide Number
 Produced by MapAction www.mapaction.org
jamaica@mapaction.org
 Supported by DFID and the Ministry of Foreign Affairs of the Netherlands
 The depiction and use of boundaries, names and associated data shown here do not imply endorsement or acceptance by MapAction.

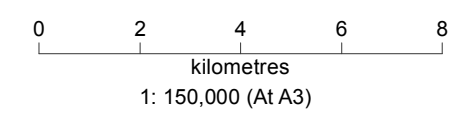


**Jamaica:
Hurricane Matthew-
Assessment Planning
Map 10 of 12**

Basemap for assessment and field team planning showing settlements, schools, healthcare facilities and road networks for Saint Elizabeth & Manchester

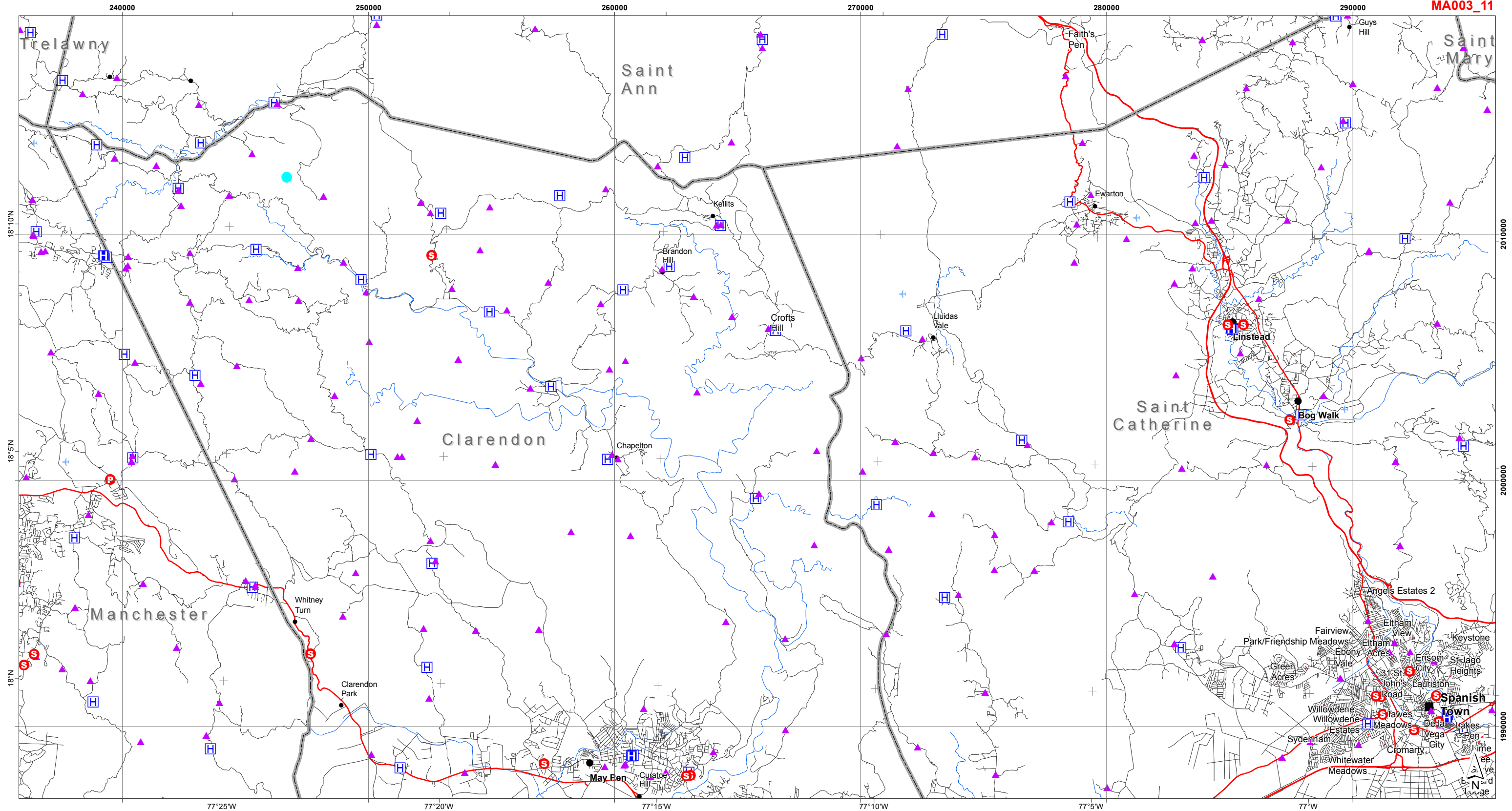


- | | |
|--------------------|---------------------------|
| Settlement | Healthcare |
| ■ City | ⊠ Health Centre |
| ● Town | ⊠ Hospital |
| • Village | Airports/Airfields |
| • Hamlet | ⊠ Heliport |
| • Minor settlement | ✈ Large airport |
| ▲ Schools | ✈ Medium airport |
| Ⓟ Place of worship | ✈ Small airport |
| Ⓢ School | — Parishes |
| | — Rivers |



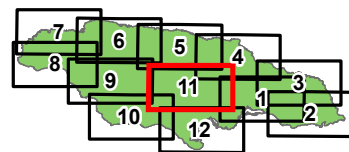
Data sources
 Settlements: GoJ/OSM
 Boundaries: GADM
 Settlements: OSM
 Physical features: SRTM, OSM
 Roads: DCW
 Airports: OurAirports
 Healthcare: Jamaica Opendata
 Schools: Jamaica Ministry of Education

Created 4 Oct 2016 / 12:00 UTC-05:00
Map Document MA003_Assessment
Projection & Datum WGS 1984 UTM Zone 18N
Glide Number
 Produced by MapAction www.mapaction.org
jamaica@mapaction.org
 Supported by DFID and the Ministry of Foreign Affairs of the Netherlands
 The depiction and use of boundaries, names and associated data shown here do not imply endorsement or acceptance by MapAction.



**Jamaica:
Hurricane Matthew-
Assessment Planning
Map 11 of 12**

Basemap for assessment and field team planning showing settlements, schools, healthcare facilities and road networks for Clarendon & Saint Catherine



Settlement

- City
- Town
- Village
- Hamlet
- Minor settlement
- ▲ Schools

Shelter

- Ⓟ Place of worship
- Ⓢ School

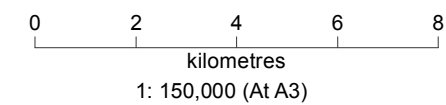
Healthcare

- Ⓜ Health Centre
- Ⓜ Hospital

Airports/Airfields

- Ⓜ Heliport
- ✈ Large airport
- ✈ Medium airport
- ✈ Small airport

- Parishes
- Rivers



Data sources

Settlements: GoJ/OSM
 Boundaries: GADM
 Settlements: OSM
 Physical features: SRTM, OSM
 Roads: DCW
 Airports: OurAirports
 Healthcare: Jamaica Opendata
 Schools: Jamaica Ministry of Education

Created 4 Oct 2016 / 12:00 UTC-05:00

Map Document MA003_Assessment

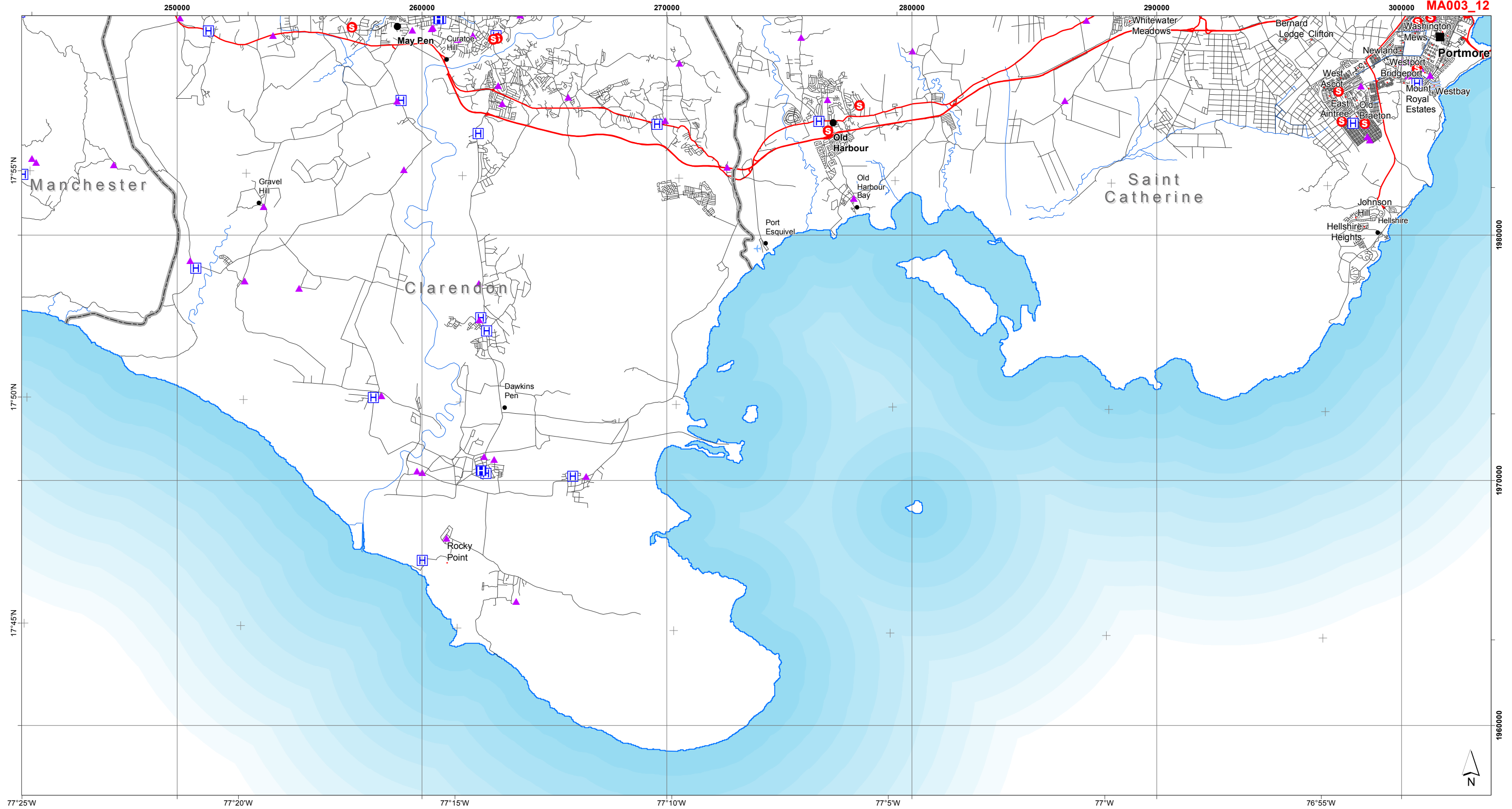

Projection & Datum WGS 1984 UTM Zone 18N

Glide Number

Produced by MapAction www.mapaction.org
jamaica@mapaction.org

Supported by DFID and the Ministry of Foreign Affairs of the Netherlands

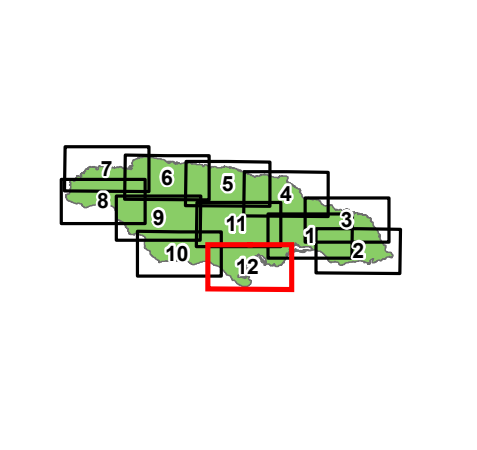
The depiction and use of boundaries, names and associated data shown here do not imply endorsement or acceptance by MapAction.

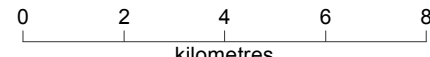
MapAction

**Jamaica:
Hurricane Matthew-
Assessment Planning
Map 12 of 12**

Basemap for assessment and field team planning showing settlements, schools, healthcare facilities and road networks for Clarendon & Saint Catherine



- | | |
|--------------------|---------------------------|
| Settlement | Healthcare |
| ■ City | ⊠ Health Centre |
| ● Town | ⊠ Hospital |
| • Village | Airports/Airfields |
| · Hamlet | ⊠ Heliport |
| · Minor settlement | ✈ Large airport |
| ▲ Schools | ✈ Medium airport |
| Shelter | ✈ Small airport |
| Ⓟ Place of worship | — Parishes |
| Ⓢ School | — Rivers |



1: 150,000 (At A3)

Data sources
 Settlements: GoJ/OSM
 Boundaries: GADM
 Settlements: OSM
 Physical features: SRTM, OSM
 Roads: DCW
 Airports: OurAirports
 Healthcare: Jamaica Opendata
 Schools: Jamaica Ministry of Education

Created 4 Oct 2016 / 12:00 UTC-05:00

Map Document MA003_Assessment

Projection & Datum WGS 1984 UTM Zone 18N

Glide Number

Produced by MapAction www.mapaction.org
jamaica@mapaction.org

Supported by DFID and the Ministry of Foreign Affairs of the Netherlands

The depiction and use of boundaries, names and associated data shown here do not imply endorsement or acceptance by MapAction.