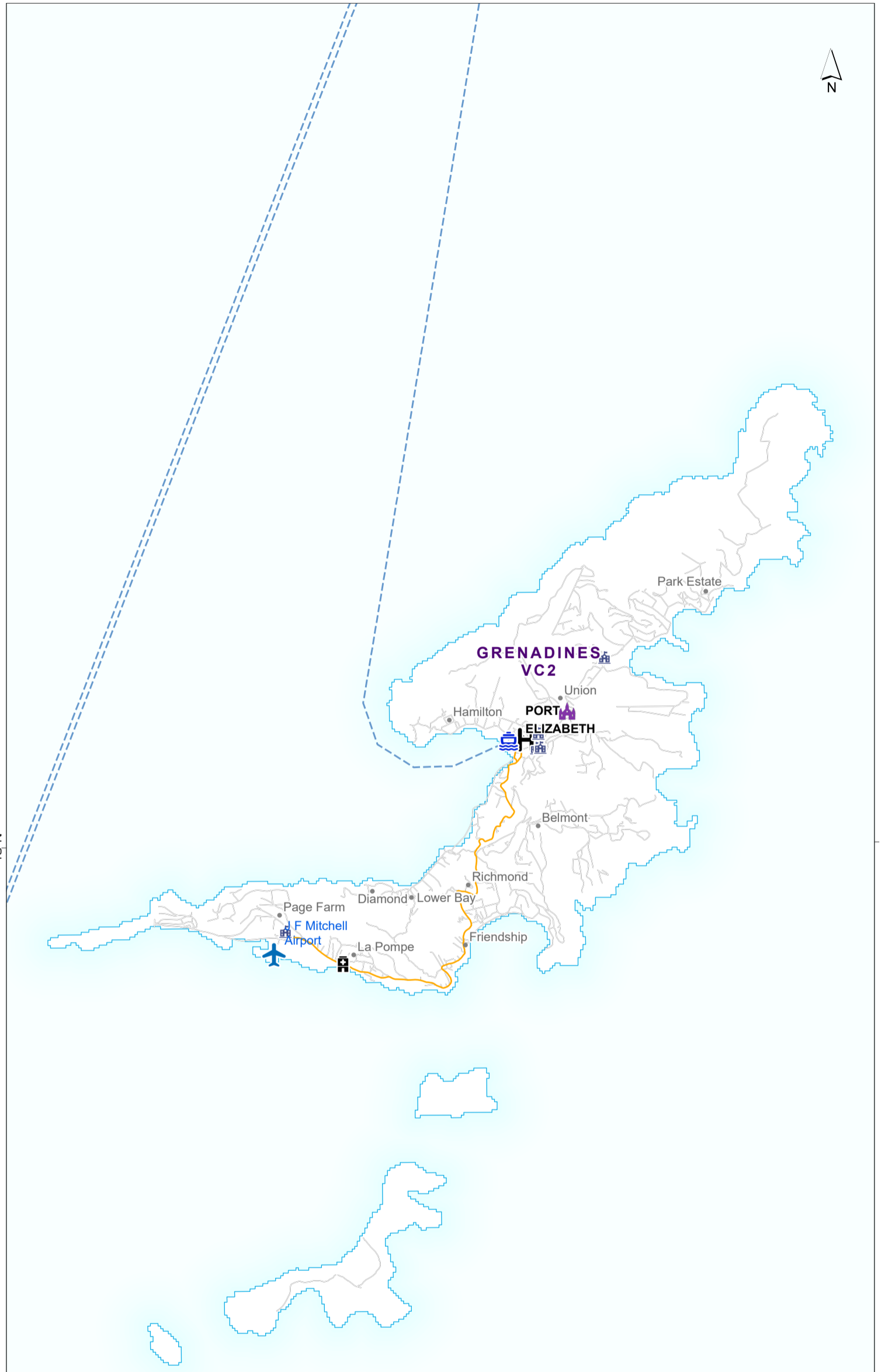
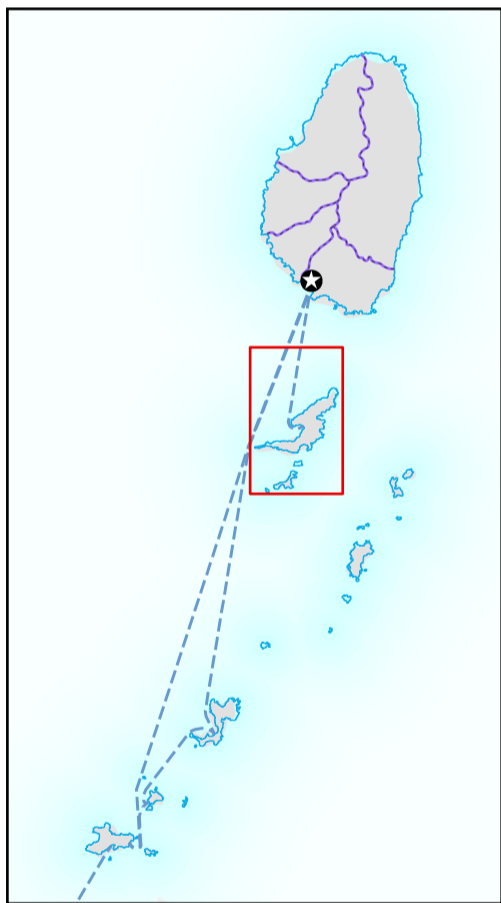


Windspeed

- < 34 knots
- 35 - 50 knots
- 51 - 64 knots



Map displaying key infrastructure in St Vincent and the Grenadines (including schools, health facilities and emergency services) potentially impacted by Hurricane Beryl.

- | | | |
|----------------|--------------|---------------------|
| ● Town | Airport | Ferry terminal |
| • Hamlet | Ferry routes | Place of worship |
| Coastline | Hospital | Primary / Secondary |
| Secondary road | Clinic | |
| Minor road | | |

Data Sources

OpenStreetMap, GeoCris, SRTM, OurAirports, World Port Index, GADM, NOAA

Supported by the German Federal Foreign Office.

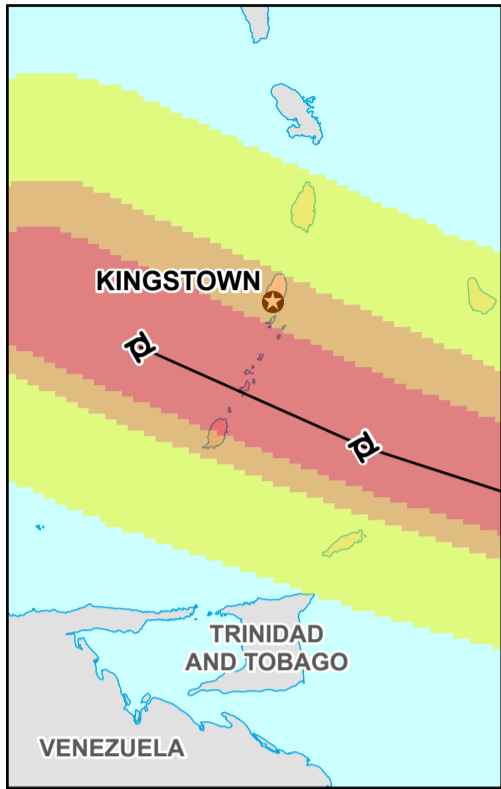
The boundaries and names shown and the designations used on this map do not imply official endorsement or acceptance by the United Nations or MapAction.



Created 02 Jul 2024 / 15:43 UTC-04:00

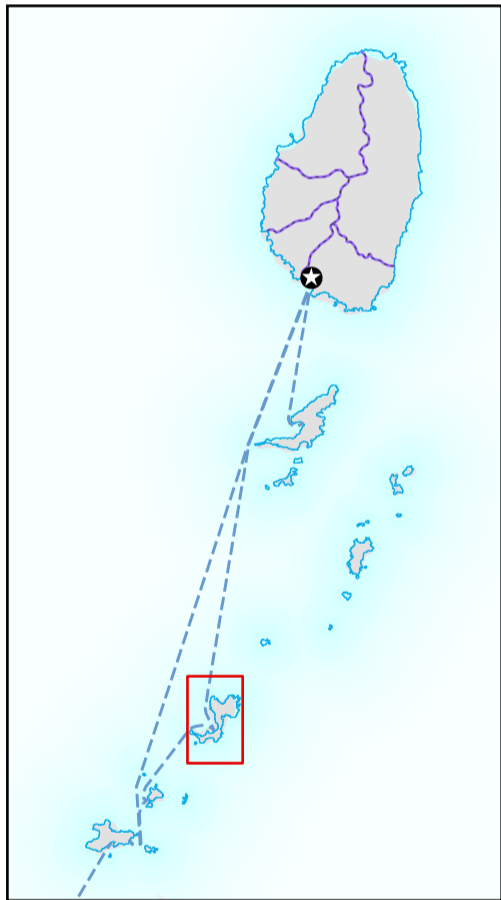
Projection & Datum WGS_1984_UTM_Zone_20N / WGS 1984

Produced by MapAction
<https://mapaction.org>
beryl2024@mapaction.org



Windspeed

- < 34 knots
- 35 - 50 knots
- 51 - 64 knots



Map displaying key infrastructure in St Vincent and the Grenadines (including schools, health facilities and emergency services) potentially impacted by Hurricane Beryl.



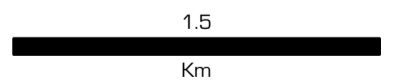
- Town
- Hamlet
- Coastline
- Tertiary road
- Minor road
- - - Ferry routes
- 🏠 Clinic
- 🚢 Ferry terminal
- 🏢 Primary / Secondary

Data Sources

OpenStreetMap, GeoCris, SRTM, OurAirports, World Port Index, GADM, NOAA

Supported by the German Federal Foreign Office.

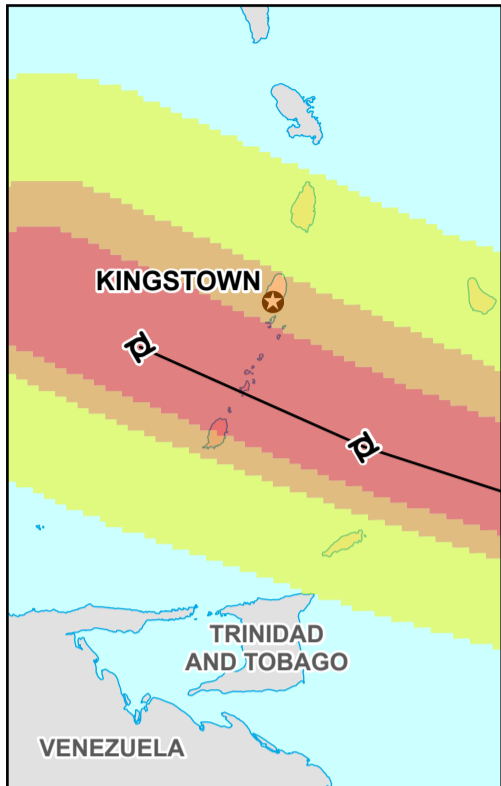
The boundaries and names shown and the designations used on this map do not imply official endorsement or acceptance by the United Nations or MapAction.



Created 02 Jul 2024 / 15:44 UTC-04:00

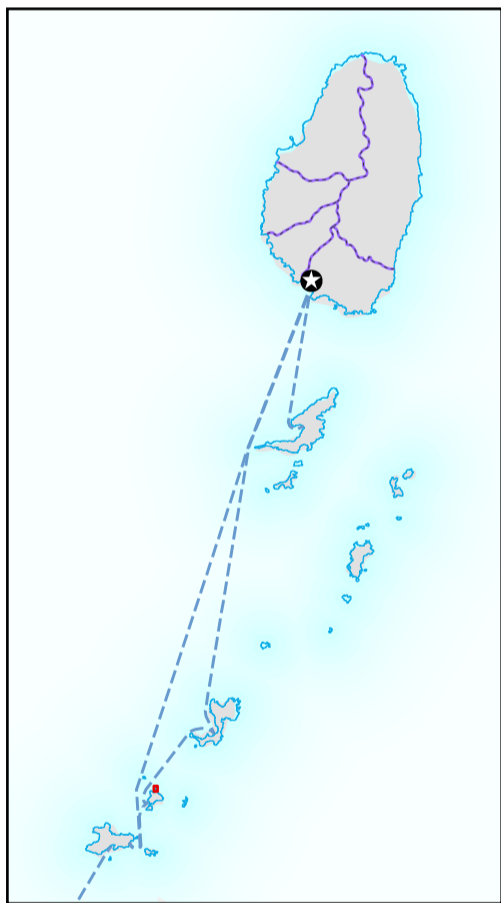
Projection & Datum WGS_1984_UTM_Zone_20N / WGS 1984

Produced by MapAction
<https://mapaction.org>
beryl2024@mapaction.org



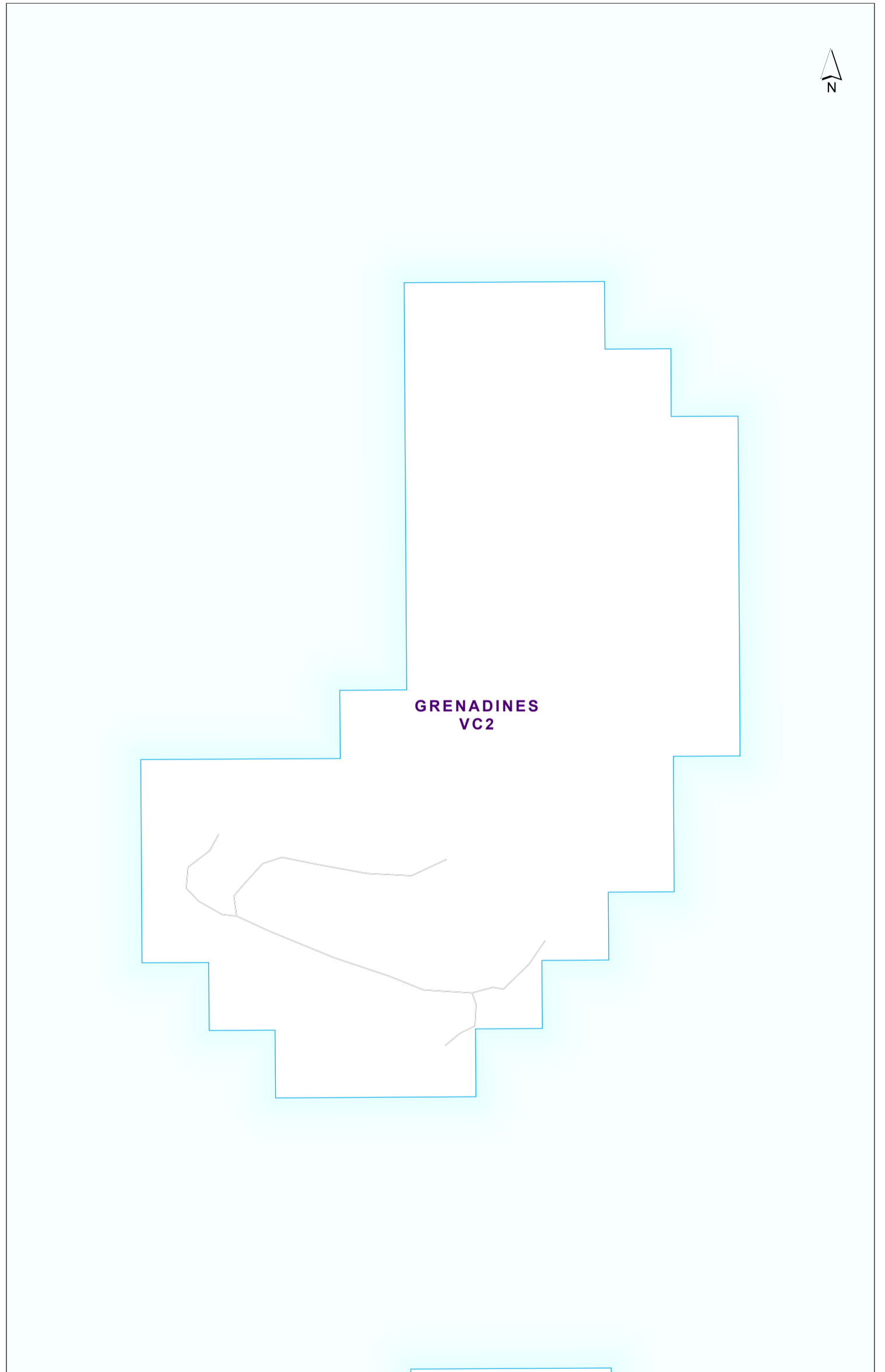
Windspeed

- < 34 knots
- 35 - 50 knots
- 51 - 64 knots



Map displaying key infrastructure in St Vincent and the Grenadines (including schools, health facilities and emergency services) potentially impacted by Hurricane Beryl.

- Coastline
- Minor road

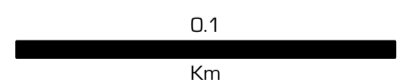


Data Sources

OpenStreetMap, GeoCris, SRTM, OurAirports, World Port Index, GADM, NOAA

Supported by the German Federal Foreign Office.

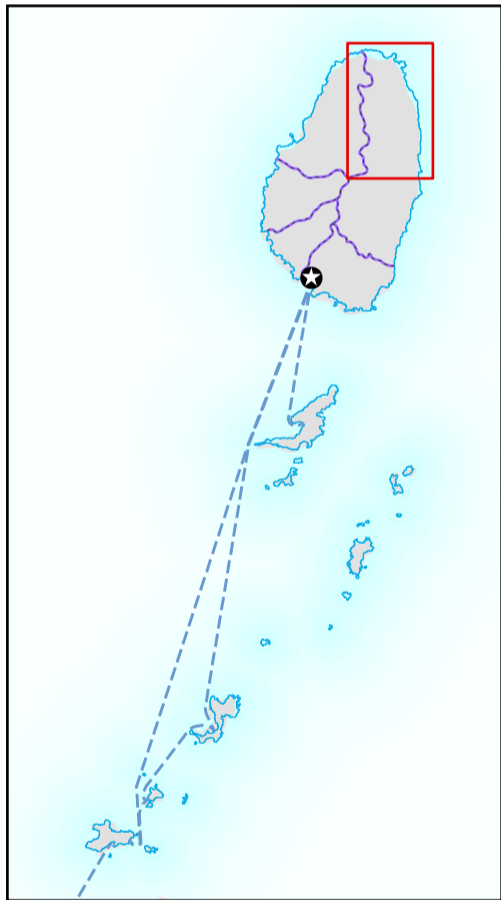
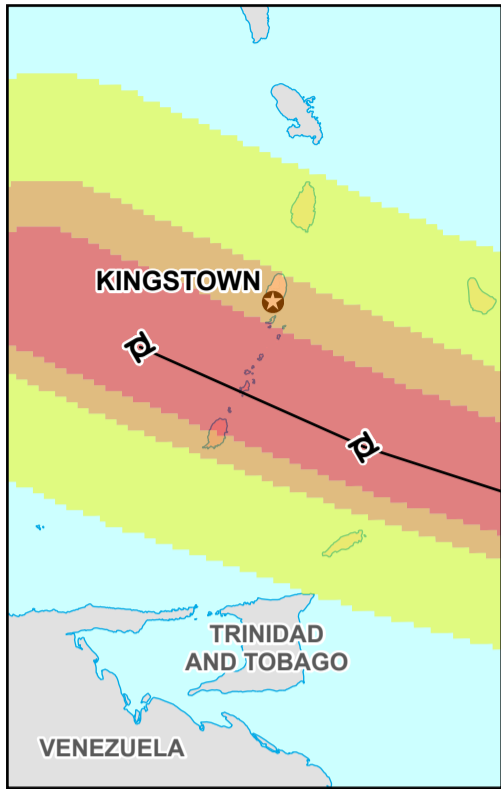
The boundaries and names shown and the designations used on this map do not imply official endorsement or acceptance by the United Nations or MapAction.



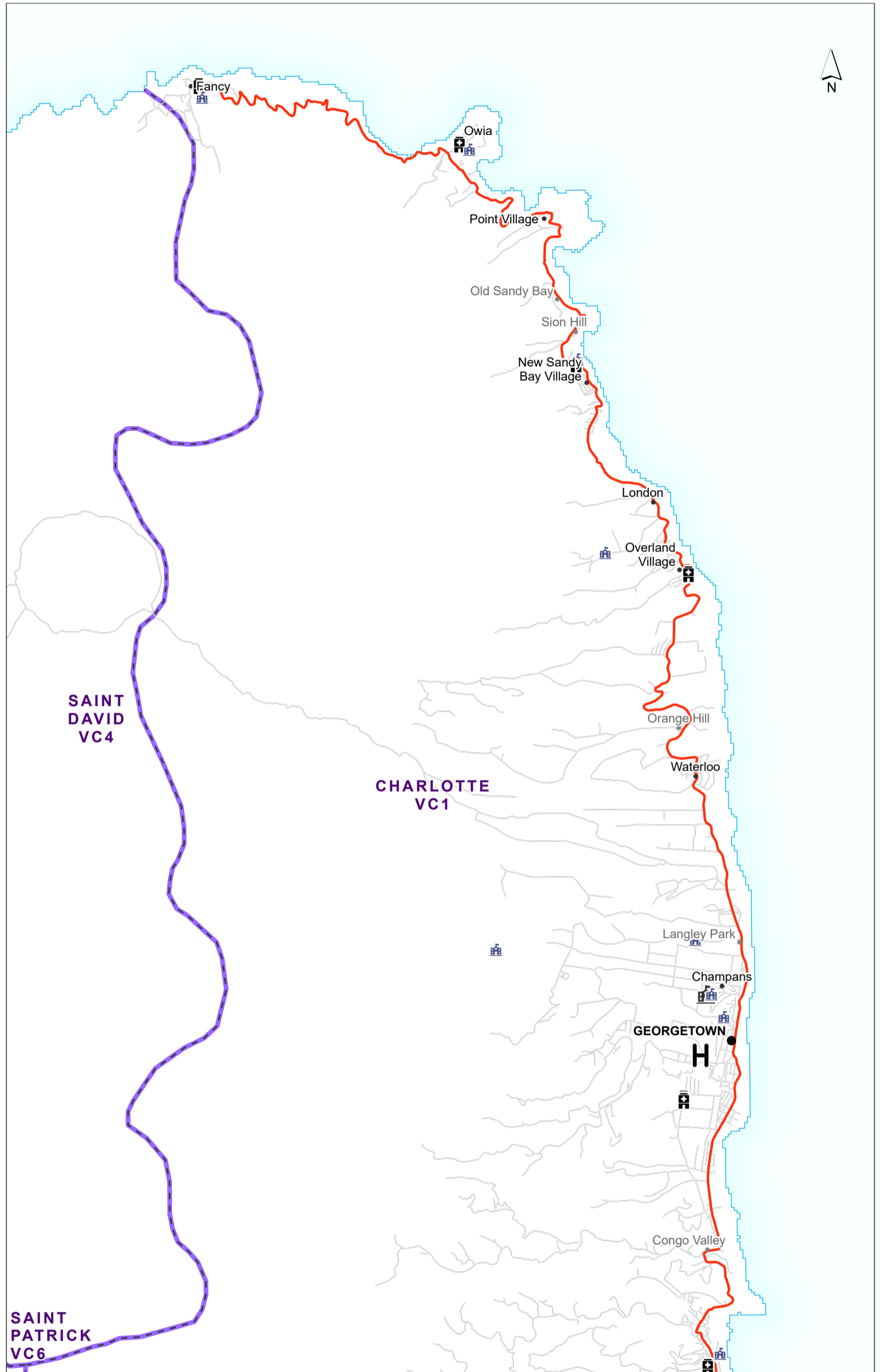
Created 02 Jul 2024 / 15:44 UTC-04:00

Projection & Datum WGS_1984_UTM_Zone_20N / WGS 1984

Produced by MapAction
<https://mapaction.org>
beryl2024@mapaction.org



Map displaying key infrastructure in St Vincent and the Grenadines (including schools, health facilities and emergency services) potentially impacted by Hurricane Beryl.




- Town
- Village
- Hamlet
- Parish
- Coastline
- Primary road
- Minor road
- H Hospital
- Ⓜ Clinic
- Ⓜ Primary / Secondary
- Ⓜ Multi-Purpose Center

Data Sources
OpenStreetMap, GeoCris, SRTM, OurAirports, World Port Index, GADM, NOAA

Supported by the German Federal Foreign Office.

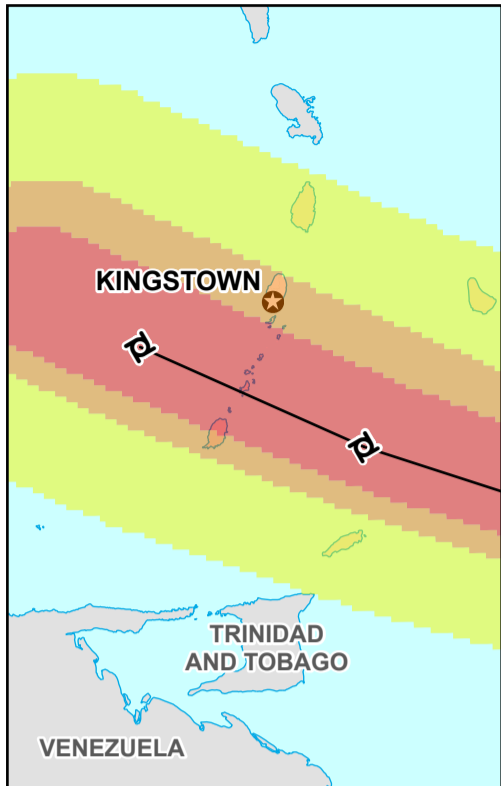
The boundaries and names shown and the designations used on this map do not imply official endorsement or acceptance by the United Nations or MapAction.



Created 02 Jul 2024 / 15:44 UTC-04:00

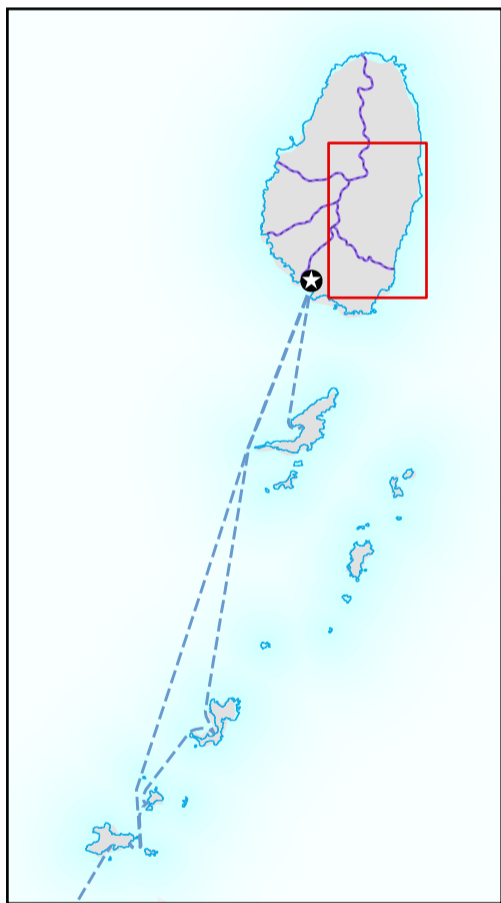
Projection & Datum WGS_1984_UTM_Zone_20N / WGS 1984

Produced by MapAction
<https://mapaction.org>
beryl2024@mapaction.org

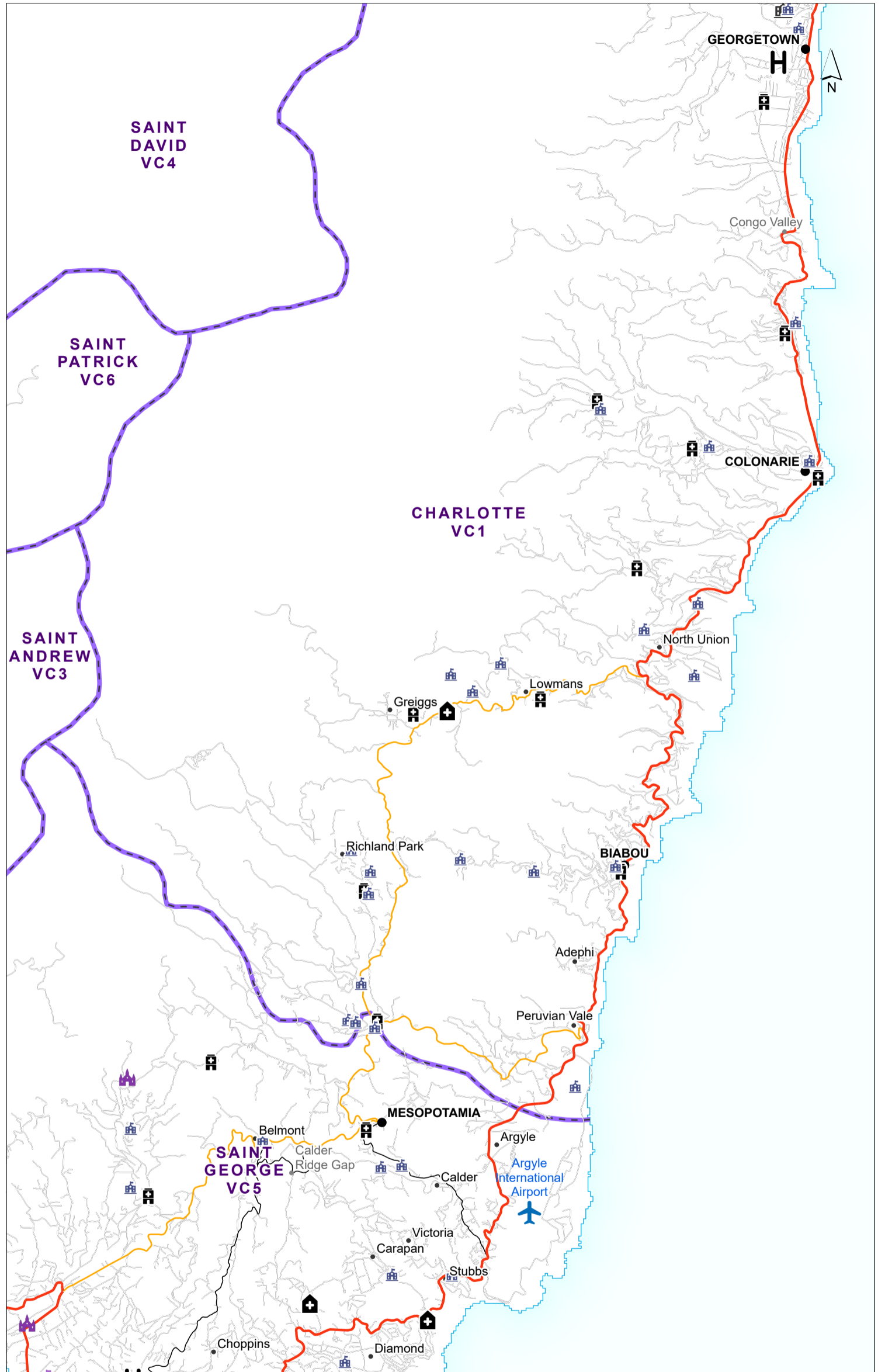


Windspeed

- < 34 knots
- 35 - 50 knots
- 51 - 64 knots



Map displaying key infrastructure in St Vincent and the Grenadines (including schools, health facilities and emergency services) potentially impacted by Hurricane Beryl.



- | | | |
|----------------|---------------|----------------------|
| ● Town | Airport | Place of worship |
| • Village | Hospital | Primary / Secondary |
| • Hamlet | Health Center | Technical / Trades |
| Parish | Clinic | Multi-Purpose Center |
| Coastline | | |
| Primary road | | |
| Secondary road | | |
| Tertiary road | | |
| Minor road | | |

Data Sources

OpenStreetMap, GeoCris, SRTM, OurAirports, World Port Index, GADM, NOAA

Supported by the German Federal Foreign Office.

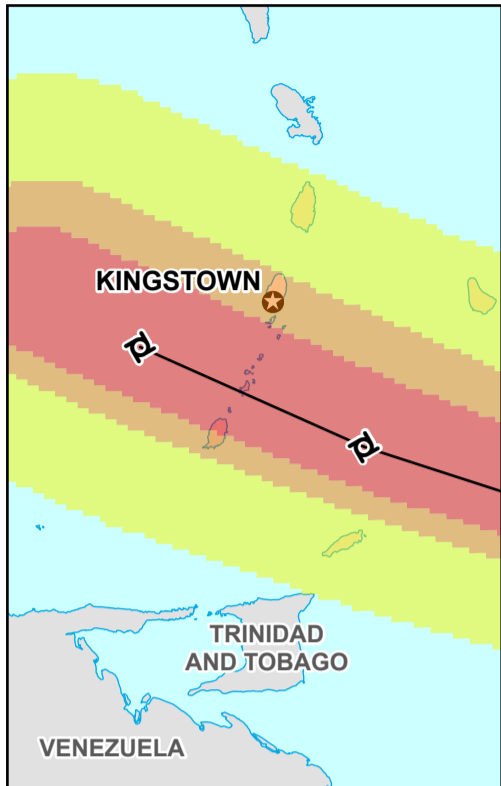
The boundaries and names shown and the designations used on this map do not imply official endorsement or acceptance by the United Nations or MapAction.



Created 02 Jul 2024 / 15:44 UTC-04:00

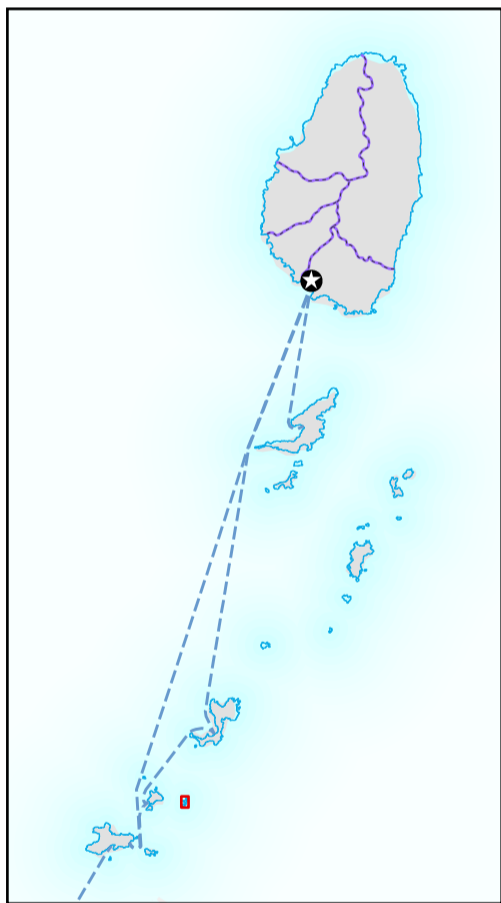
Projection & Datum WGS_1984_UTM_Zone_20N / WGS 1984

Produced by MapAction
<https://mapaction.org>
beryl2024@mapaction.org

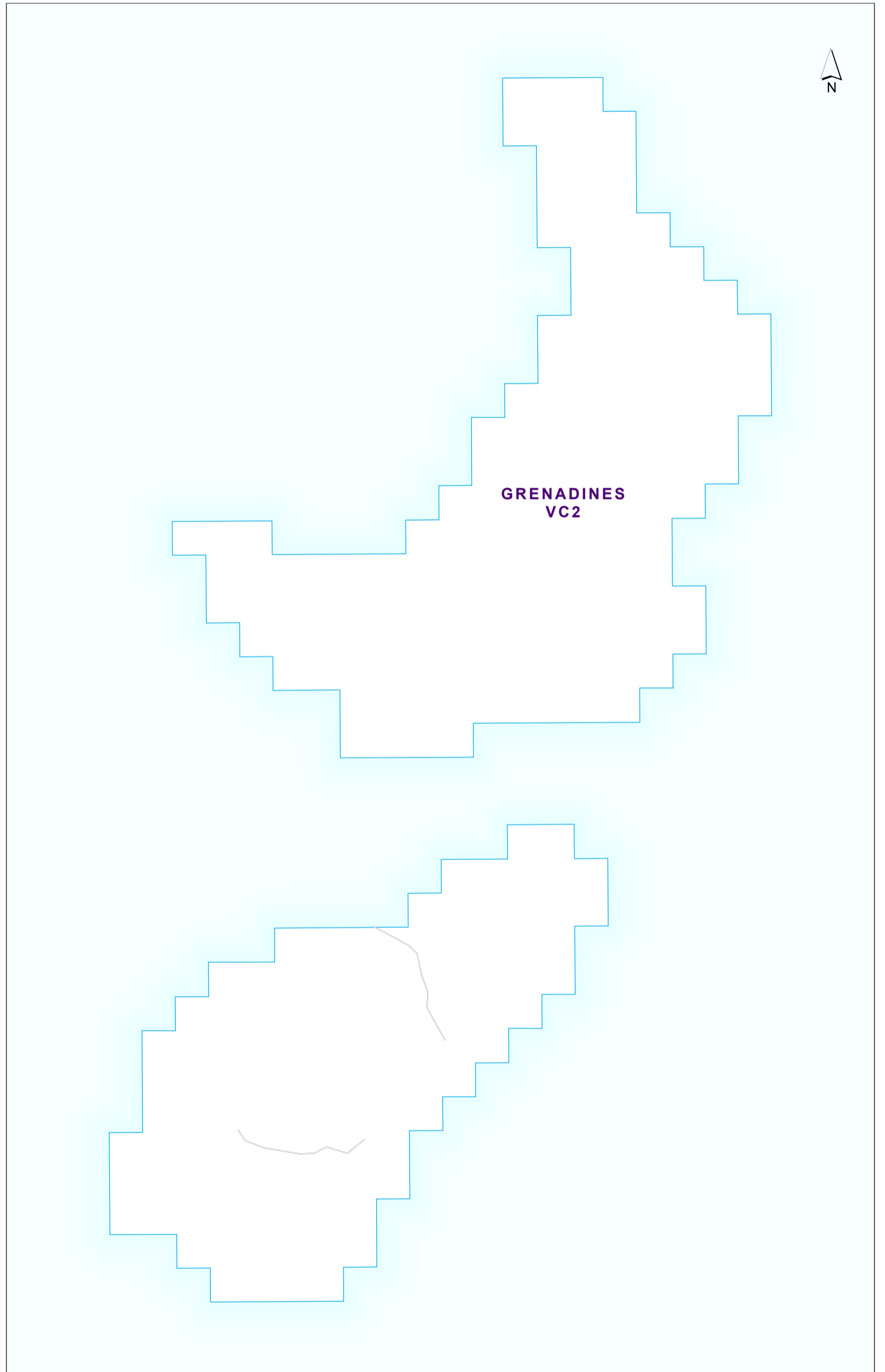


Windspeed

- < 34 knots
- 35 - 50 knots
- 51 - 64 knots



Map displaying key infrastructure in St Vincent and the Grenadines (including schools, health facilities and emergency services) potentially impacted by Hurricane Beryl.



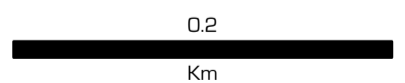
- Coastline
- Minor road

Data Sources

OpenStreetMap, GeoCris, SRTM, OurAirports, World Port Index, GADM, NOAA

Supported by the German Federal Foreign Office.

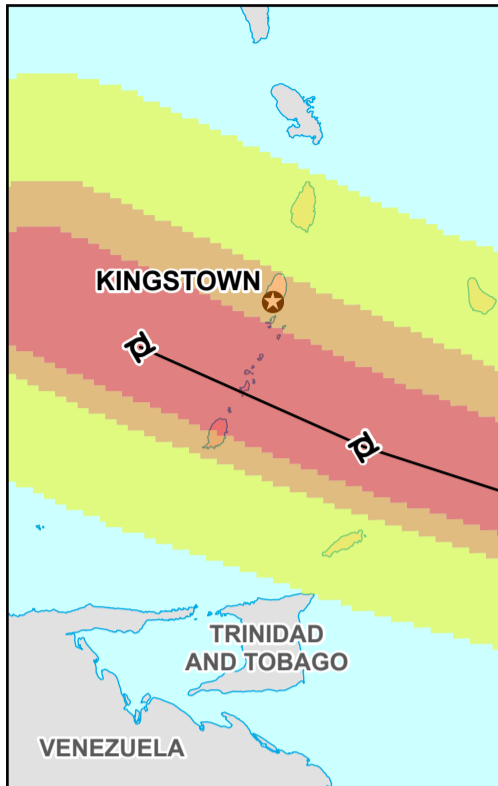
The boundaries and names shown and the designations used on this map do not imply official endorsement or acceptance by the United Nations or MapAction.



Created 02 Jul 2024 / 15:44 UTC-04:00

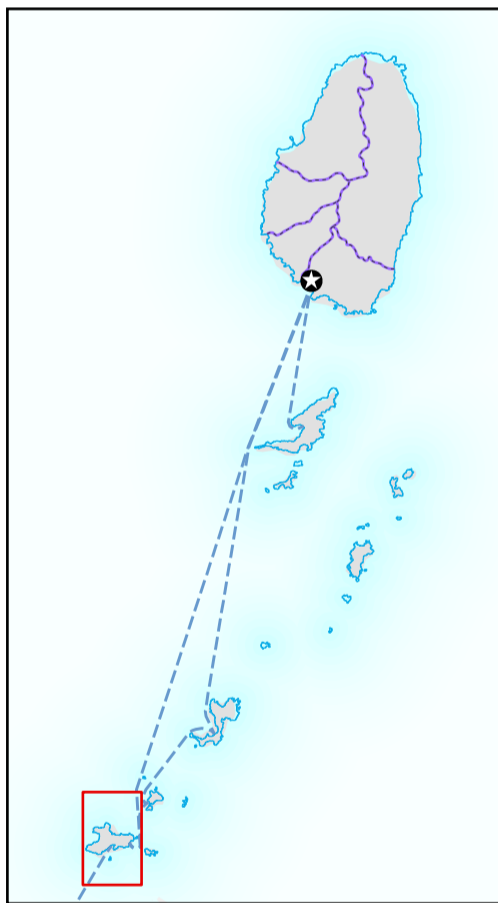
Projection & Datum WGS_1984_UTM_Zone_20N / WGS 1984

Produced by MapAction
<https://mapaction.org>
beryl2024@mapaction.org

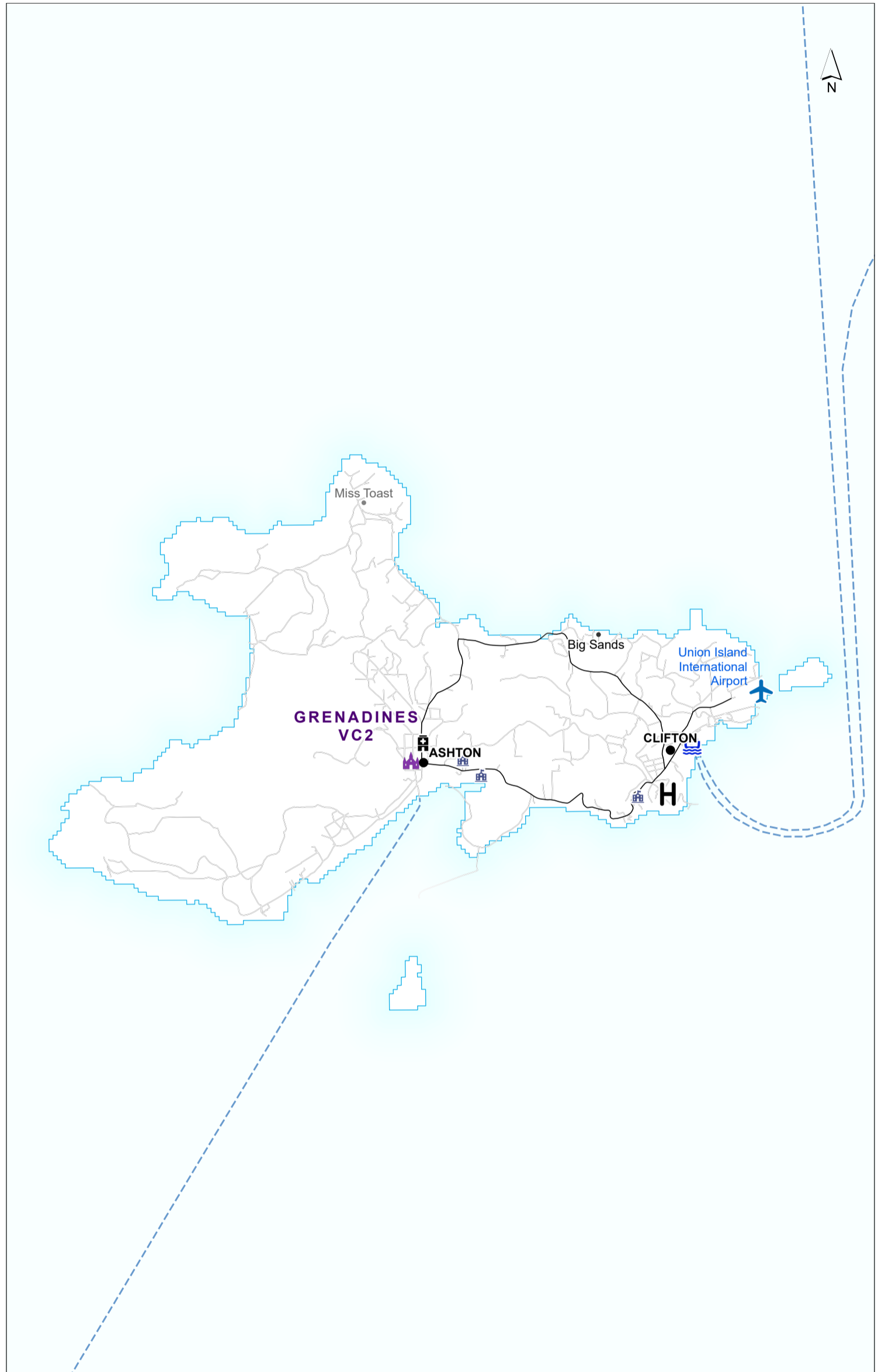


Windspeed

- < 34 knots
- 35 - 50 knots
- 51 - 64 knots



Map displaying key infrastructure in St Vincent and the Grenadines (including schools, health facilities and emergency services) potentially impacted by Hurricane Beryl.




- Town
- Village
- Hamlet
- Coastline
- Tertiary road
- Minor road
- ✈ Airport
- - - Ferry routes
- H Hospital
- 🏥 Clinic
- 🚢 Ferry terminal
- 🕌 Place of worship
- 🏠 Primary / Secondary

Data Sources

OpenStreetMap, GeoCris, SRTM, OurAirports, World Port Index, GADM, NOAA

Supported by the German Federal Foreign Office.

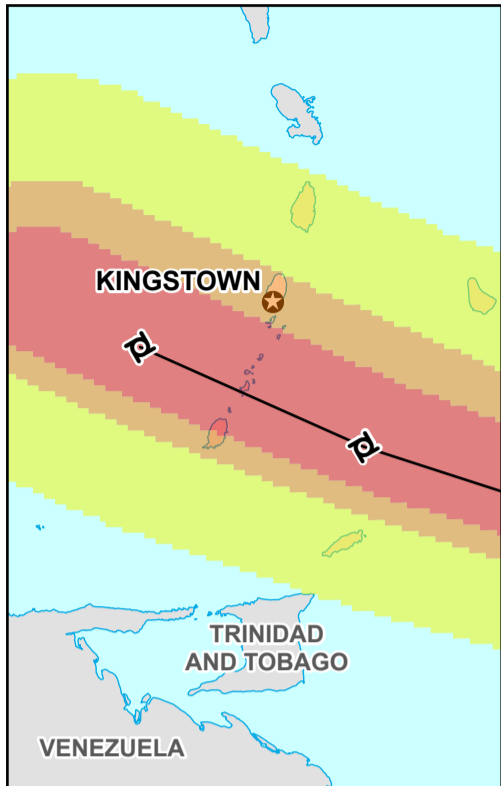
The boundaries and names shown and the designations used on this map do not imply official endorsement or acceptance by the United Nations or MapAction.



Created 02 Jul 2024 / 15:44 UTC-04:00

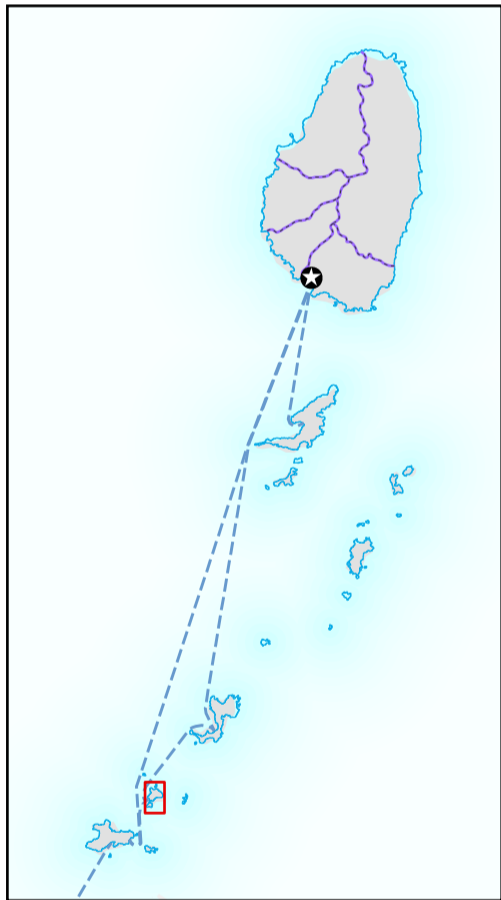
Projection & Datum WGS_1984_UTM_Zone_20N / WGS 1984

Produced by MapAction
<https://mapaction.org>
beryl2024@mapaction.org

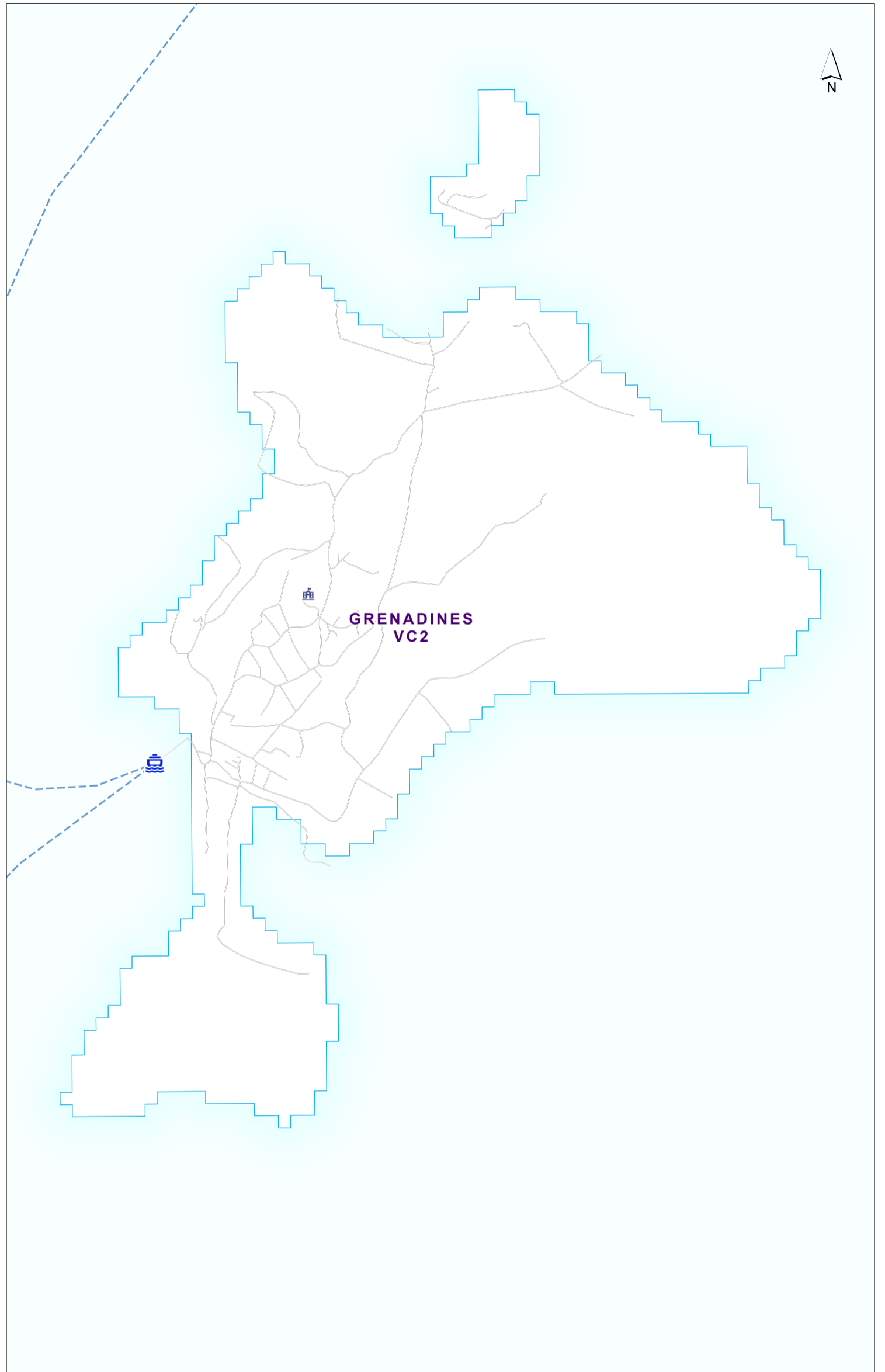


Windspeed

- < 34 knots
- 35 - 50 knots
- 51 - 64 knots



Map displaying key infrastructure in St Vincent and the Grenadines (including schools, health facilities and emergency services) potentially impacted by Hurricane Beryl.



- Coastline
- Minor road
- Ferry routes
- Ferry terminal
- Primary / Secondary

Data Sources

OpenStreetMap, GeoCris, SRTM, OurAirports, World Port Index, GADM, NOAA

Supported by the German Federal Foreign Office.

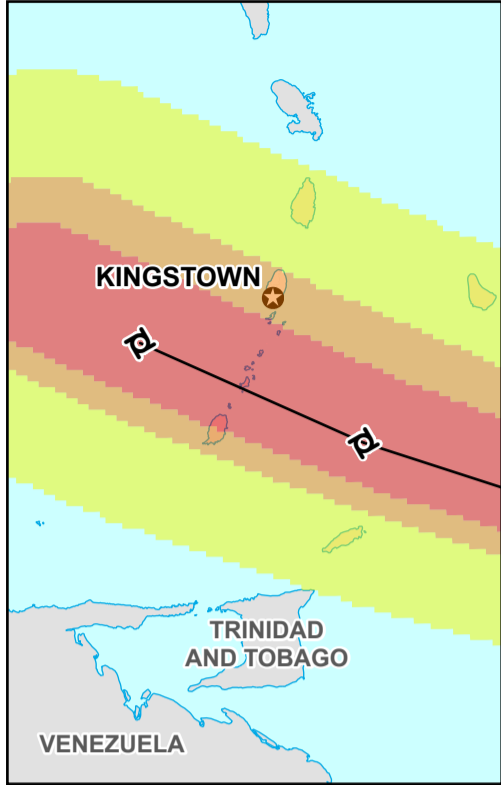
The boundaries and names shown and the designations used on this map do not imply official endorsement or acceptance by the United Nations or MapAction.



Created 02 Jul 2024 / 15:44 UTC-04:00

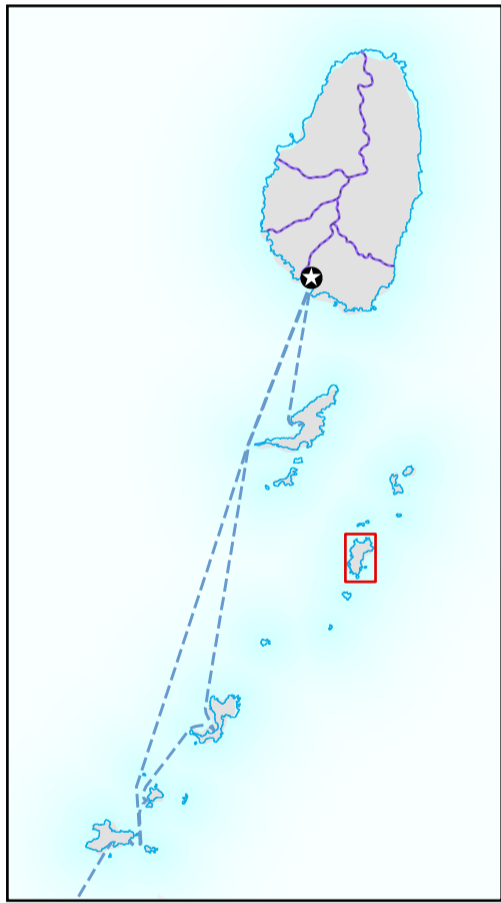
Projection & Datum WGS_1984_UTM_Zone_20N / WGS 1984

Produced by MapAction
<https://mapaction.org>
beryl2024@mapaction.org

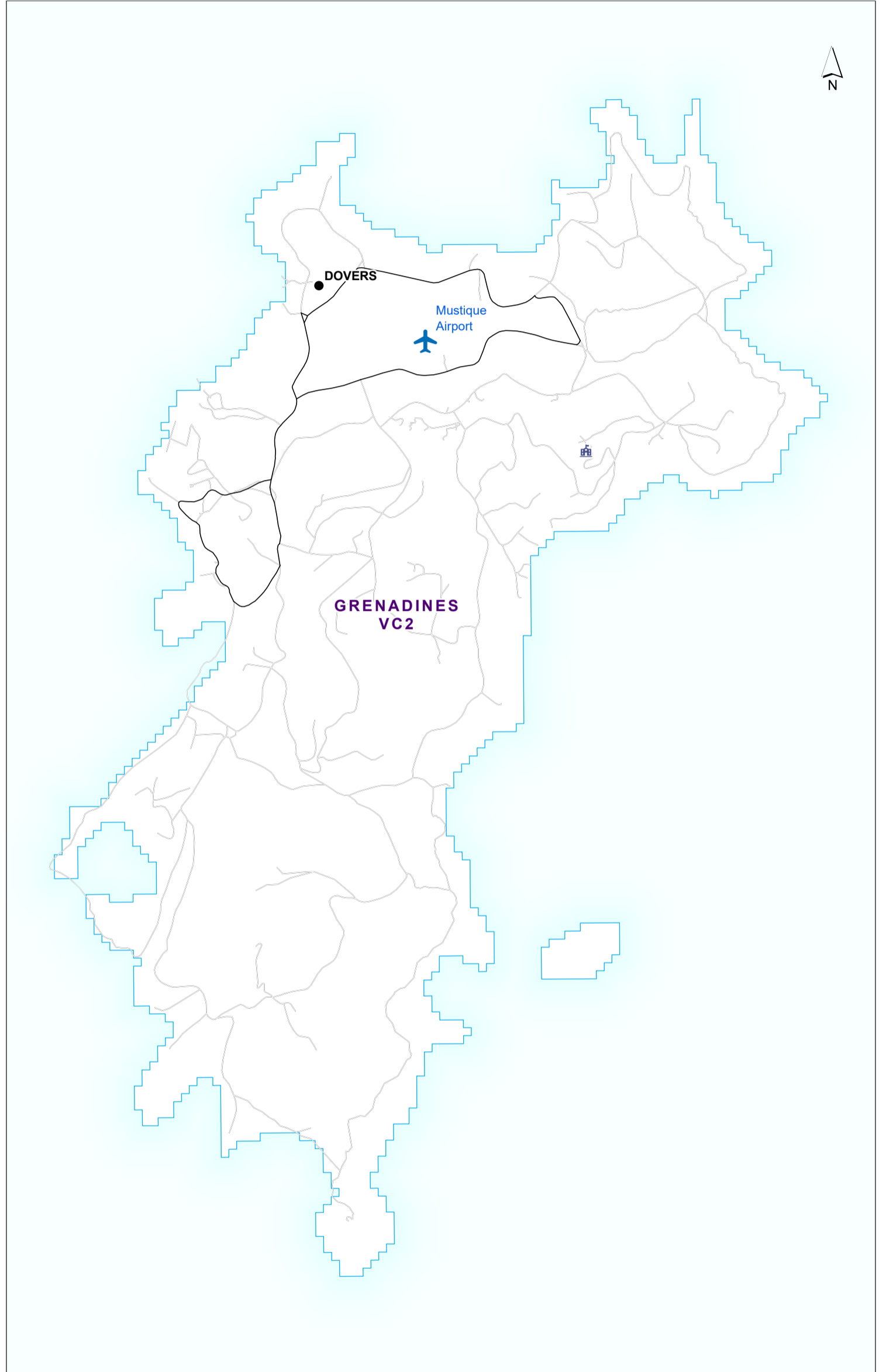


Windspeed

- < 34 knots
- 35 - 50 knots
- 51 - 64 knots



Map displaying key infrastructure in St Vincent and the Grenadines (including schools, health facilities and emergency services) potentially impacted by Hurricane Beryl.



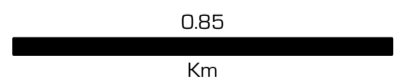
- Town
- ✈ Airport
- 🏠 Primary / Secondary
- Coastline
- Tertiary road
- Minor road

Data Sources

OpenStreetMap, GeoCris, SRTM, OurAirports, World Port Index, GADM, NOAA

Supported by the German Federal Foreign Office.

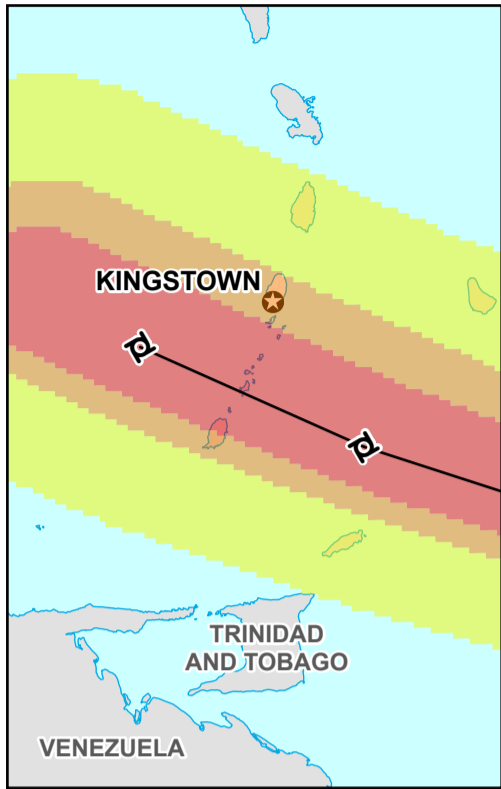
The boundaries and names shown and the designations used on this map do not imply official endorsement or acceptance by the United Nations or MapAction.



Created 02 Jul 2024 / 15:44 UTC-04:00

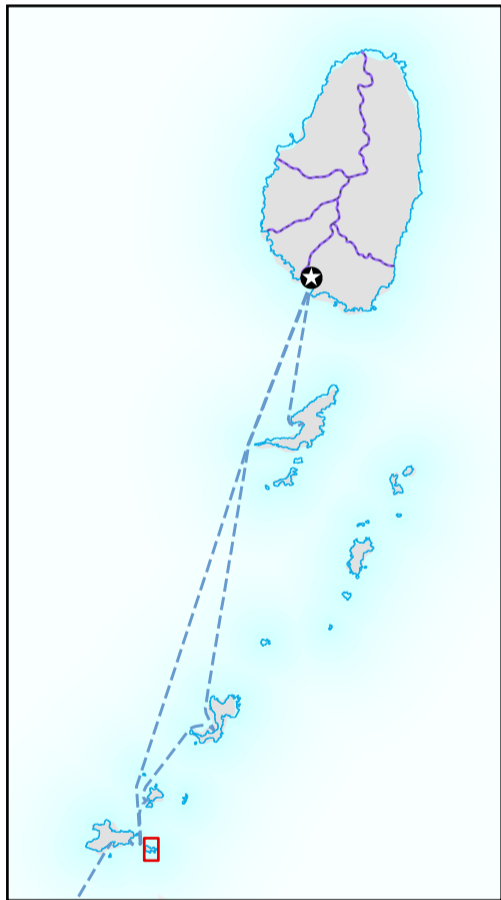
Projection & Datum WGS_1984_UTM_Zone_20N / WGS 1984

Produced by MapAction
<https://mapaction.org>
beryl2024@mapaction.org



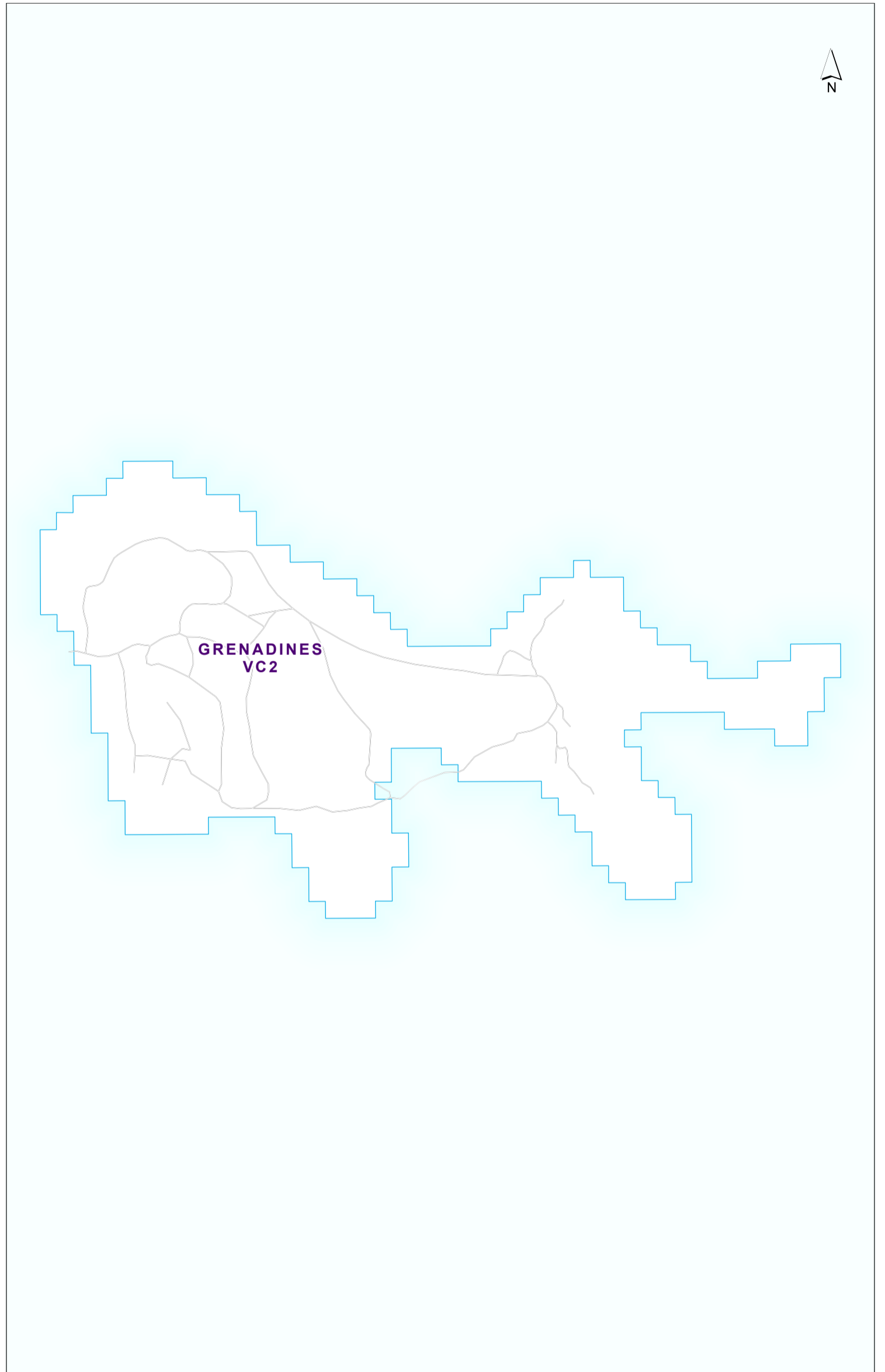
Windspeed

- < 34 knots
- 35 - 50 knots
- 51 - 64 knots



Map displaying key infrastructure in St Vincent and the Grenadines (including schools, health facilities and emergency services) potentially impacted by Hurricane Beryl.

- Coastline
- Minor road

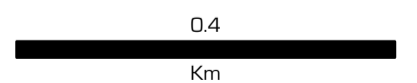


Data Sources

OpenStreetMap, GeoCris, SRTM, OurAirports, World Port Index, GADM, NOAA

Supported by the German Federal Foreign Office.

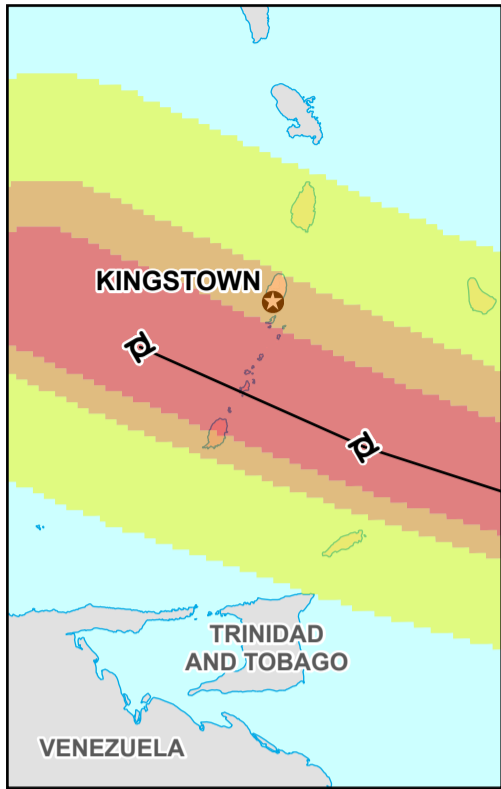
The boundaries and names shown and the designations used on this map do not imply official endorsement or acceptance by the United Nations or MapAction.



Created 02 Jul 2024 / 15:44 UTC-04:00

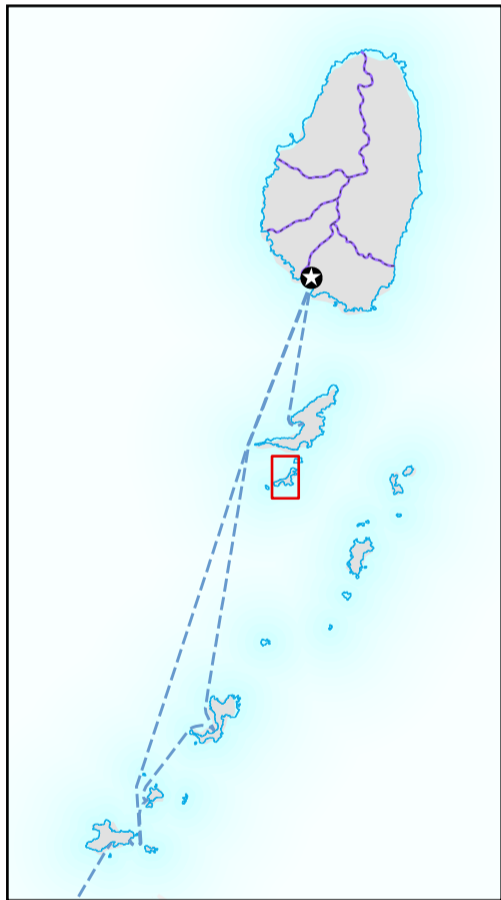
Projection & Datum WGS_1984_UTM_Zone_20N / WGS 1984

Produced by MapAction
<https://mapaction.org>
beryl2024@mapaction.org

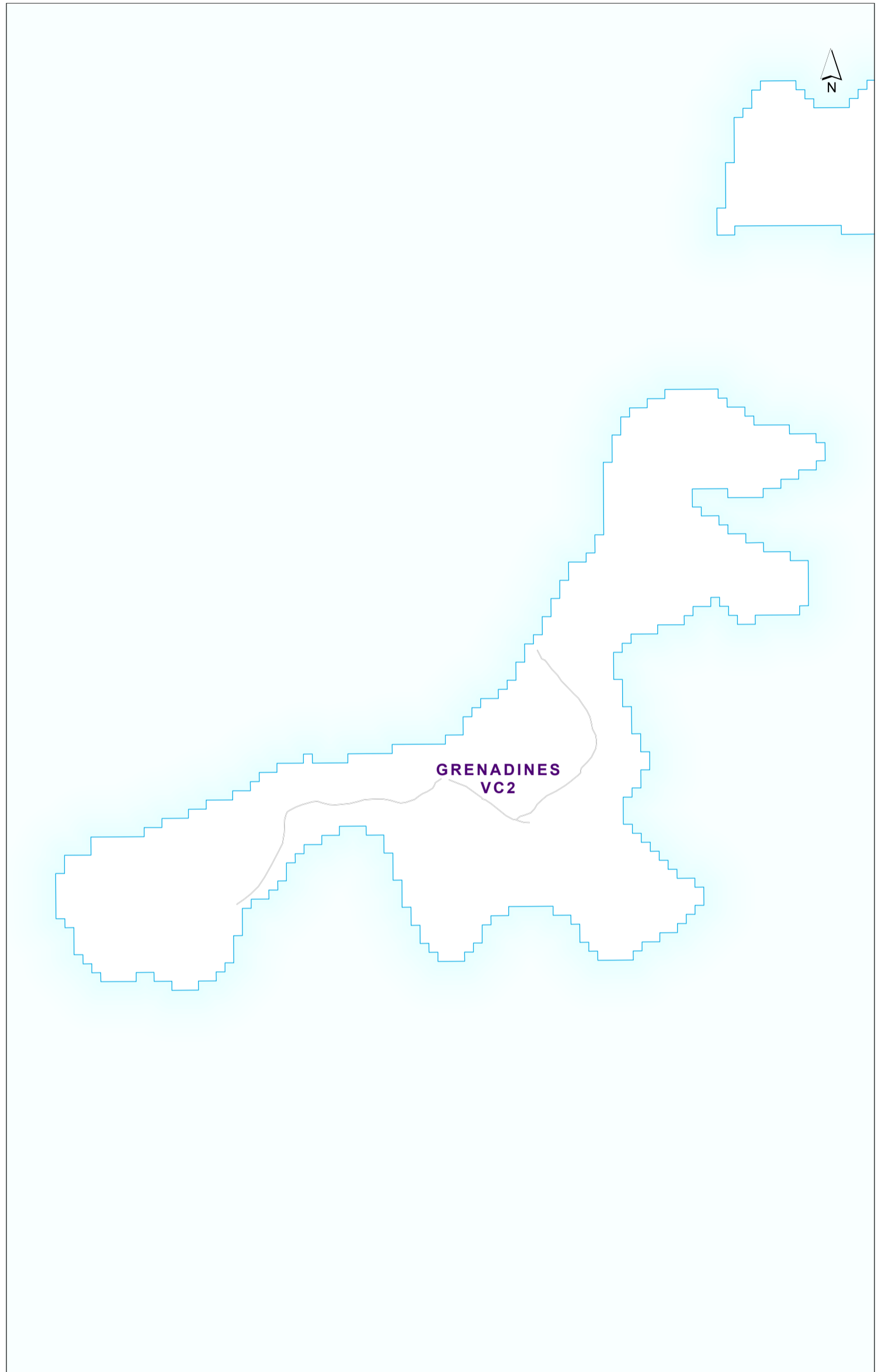


Windspeed

- < 34 knots
- 35 - 50 knots
- 51 - 64 knots



Map displaying key infrastructure in St Vincent and the Grenadines (including schools, health facilities and emergency services) potentially impacted by Hurricane Beryl.



- Coastline
- Minor road

Data Sources

OpenStreetMap, GeoCris, SRTM, OurAirports, World Port Index, GADM, NOAA

Supported by the German Federal Foreign Office.

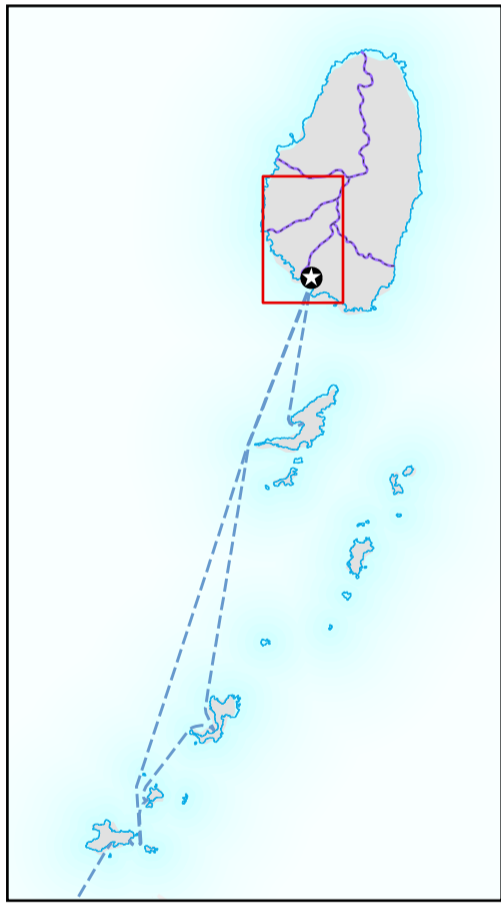
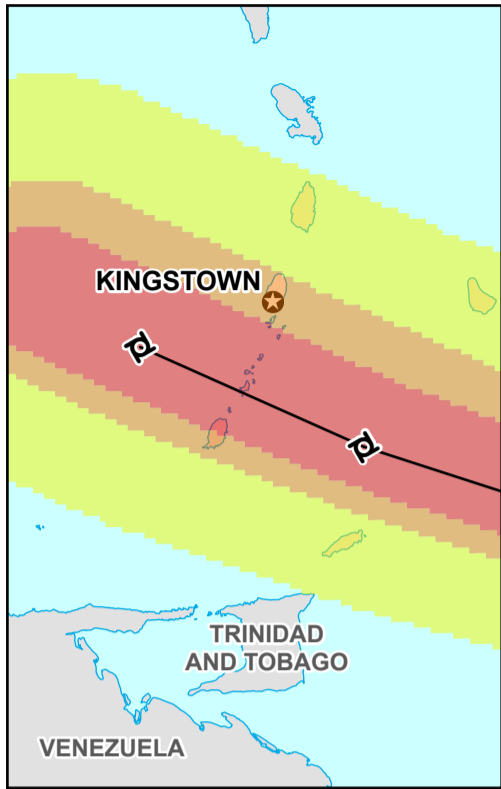
The boundaries and names shown and the designations used on this map do not imply official endorsement or acceptance by the United Nations or MapAction.



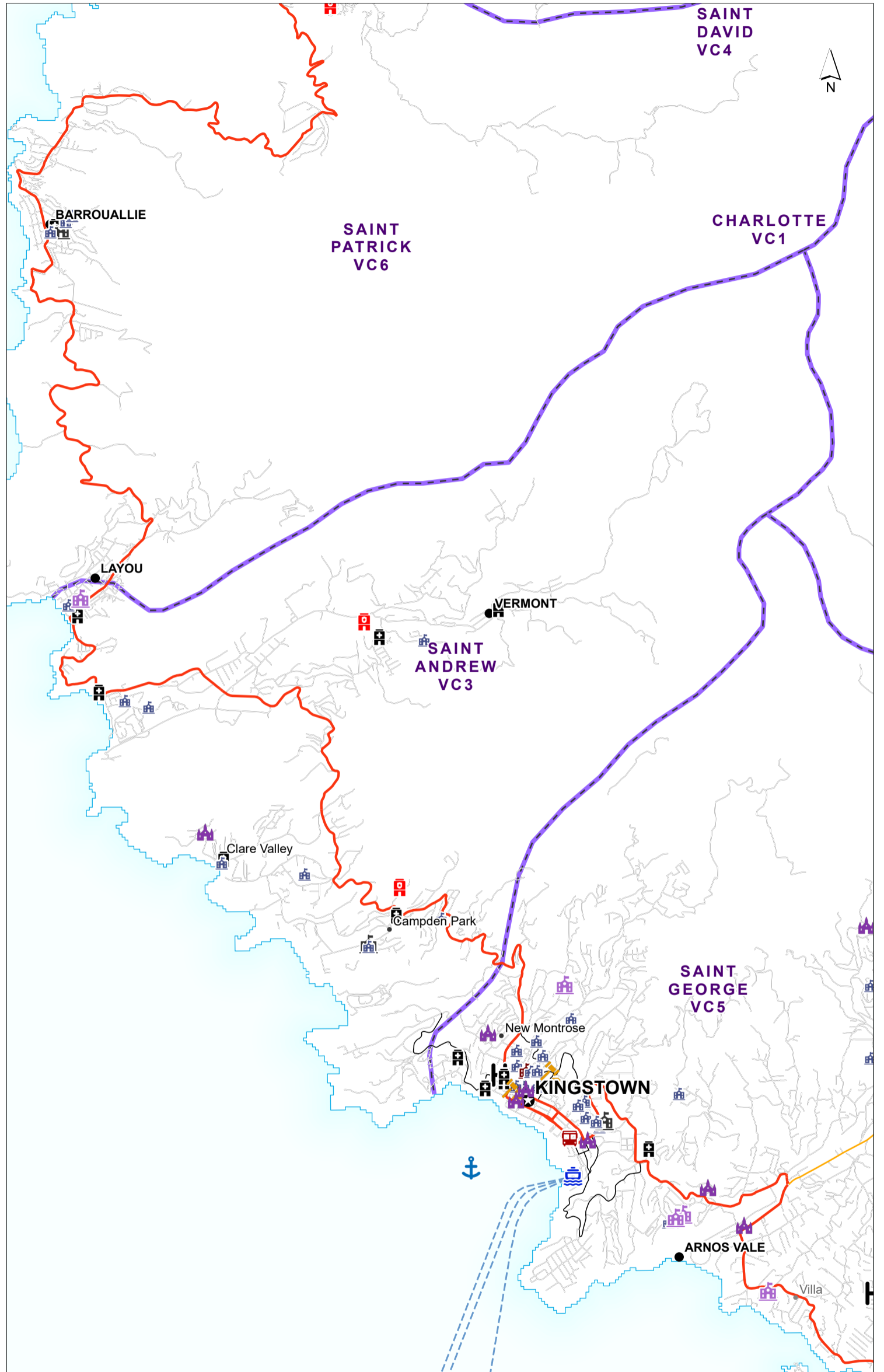
Created 02 Jul 2024 / 15:44 UTC-04:00

Projection & Datum WGS_1984_UTM_Zone_20N / WGS 1984

Produced by MapAction
<https://mapaction.org>
beryl2024@mapaction.org



Map displaying key infrastructure in St Vincent and the Grenadines (including schools, health facilities and emergency services) potentially impacted by Hurricane Beryl.

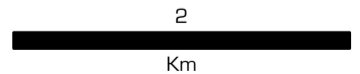


- ★ Capital city
- Town
- Village
- Hamlet
- Parish
- Coastline
- Primary road
- Secondary road
- Tertiary road
- Minor road
- ⚓ Seaport
- Ferry routes
- H Hospital
- 🏠 Clinic
- 🚌 Bus station
- 🏛️ Courthouse
- 🚢 Ferry terminal
- 🚓 Police
- 🕌 Place of worship
- 🏫 Primary / Secondary
- 🏢 Technical / Trades
- 🏠 Multi-Purpose Center
- 🏠 Special-Needs

Data Sources
OpenStreetMap, GeoCris, SRTM, OurAirports, World Port Index, GADM, NOAA

Supported by the German Federal Foreign Office.

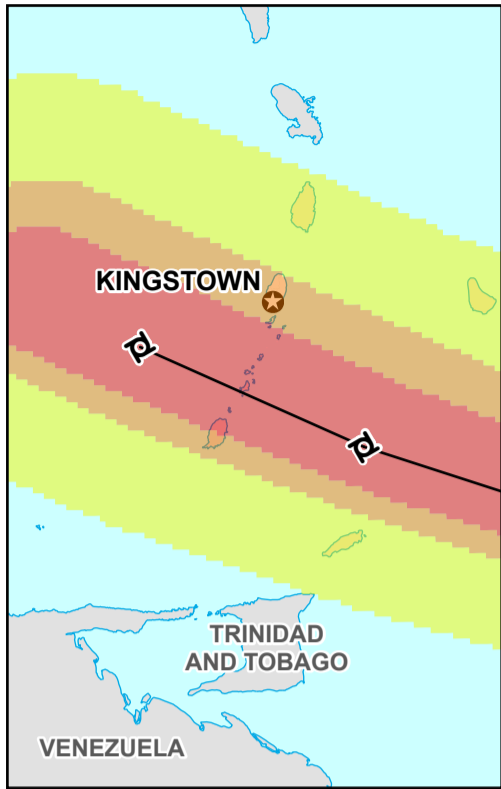
The boundaries and names shown and the designations used on this map do not imply official endorsement or acceptance by the United Nations or MapAction.



Created 02 Jul 2024 / 15:44 UTC-04:00

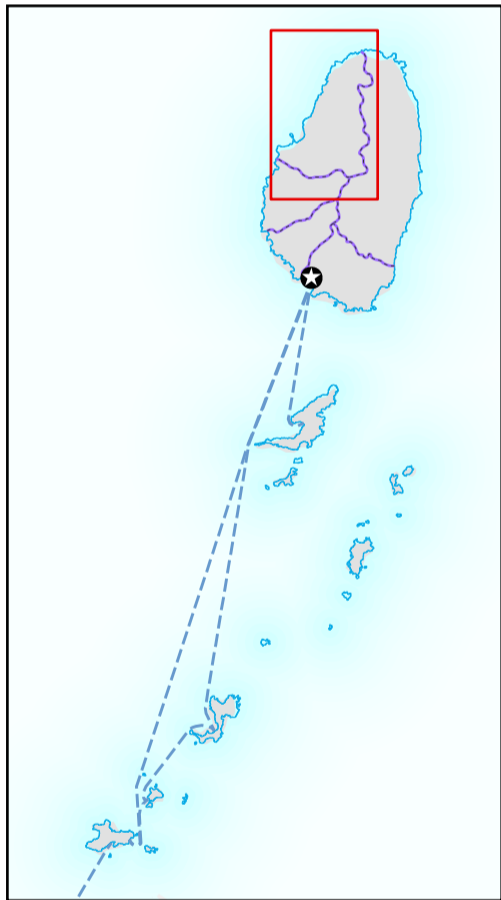
Projection & Datum WGS_1984_UTM_Zone_20N / WGS 1984

Produced by MapAction
<https://mapaction.org>
beryl2024@mapaction.org

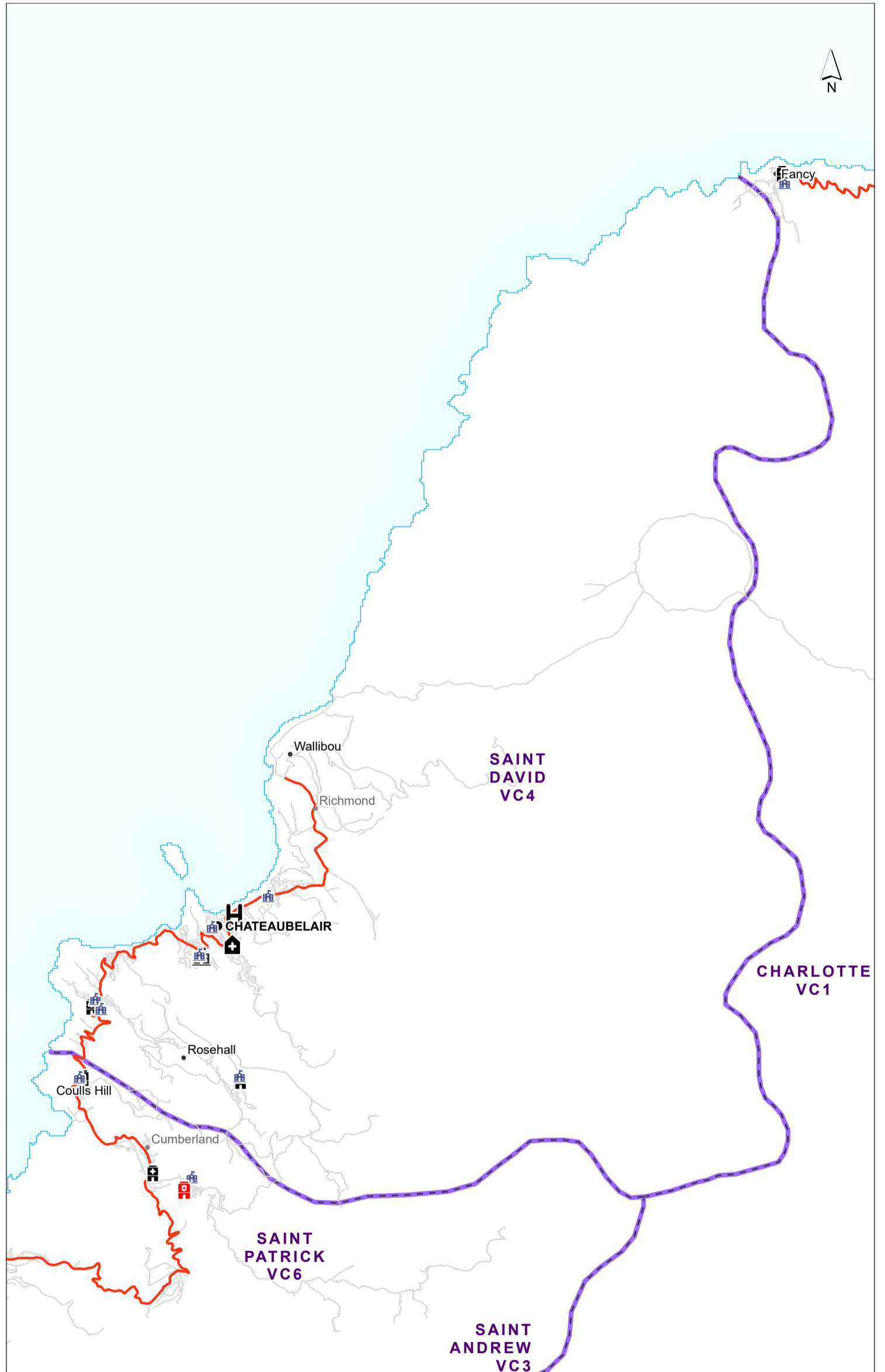


Windspeed

- < 34 knots
- 35 - 50 knots
- 51 - 64 knots



Map displaying key infrastructure in St Vincent and the Grenadines (including schools, health facilities and emergency services) potentially impacted by Hurricane Beryl.



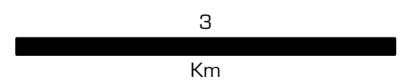
- Town
- Village
- Hamlet
- Parish
- Coastline
- Primary road
- Minor road
- H Hospital
- ⚕ Health Center
- 🏠 Clinic
- 🚓 Police
- 🏫 Primary / Secondary
- 🏢 Multi-Purpose Center

Data Sources

OpenStreetMap, GeoCris, SRTM, OurAirports, World Port Index, GADM, NOAA

Supported by the German Federal Foreign Office.

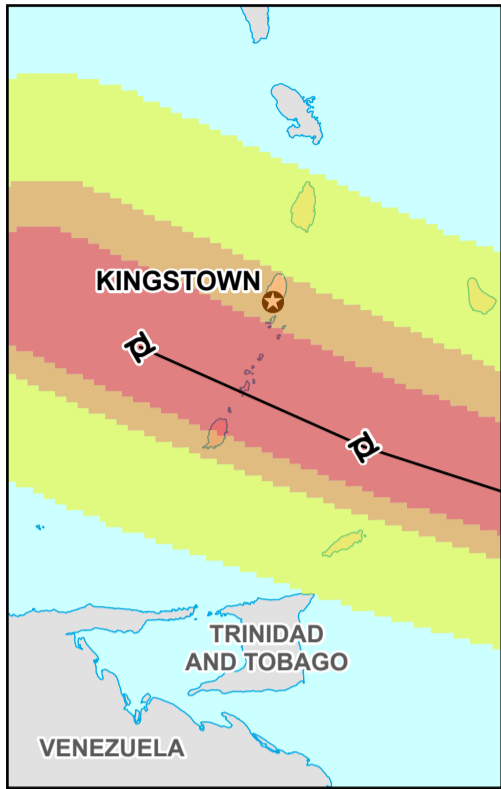
The boundaries and names shown and the designations used on this map do not imply official endorsement or acceptance by the United Nations or MapAction.



Created 02 Jul 2024 / 15:44 UTC-04:00

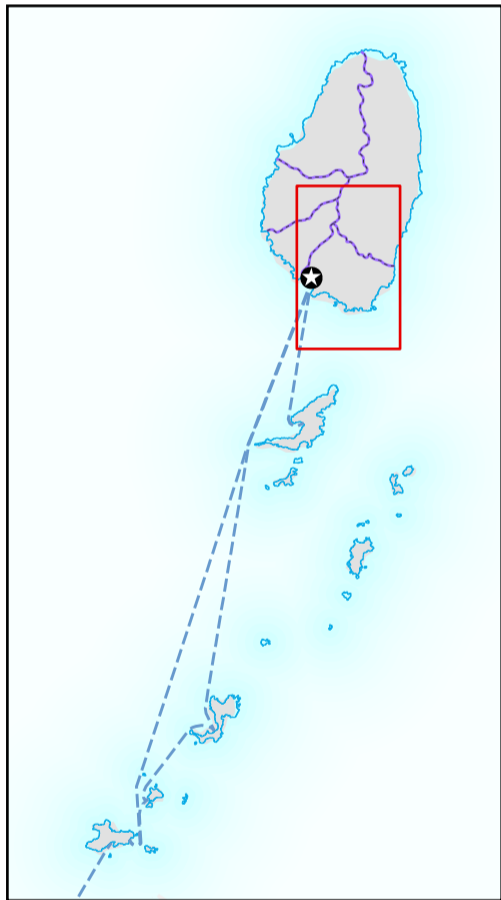
Projection & Datum WGS_1984_UTM_Zone_20N / WGS 1984

Produced by MapAction
<https://mapaction.org>
beryl2024@mapaction.org

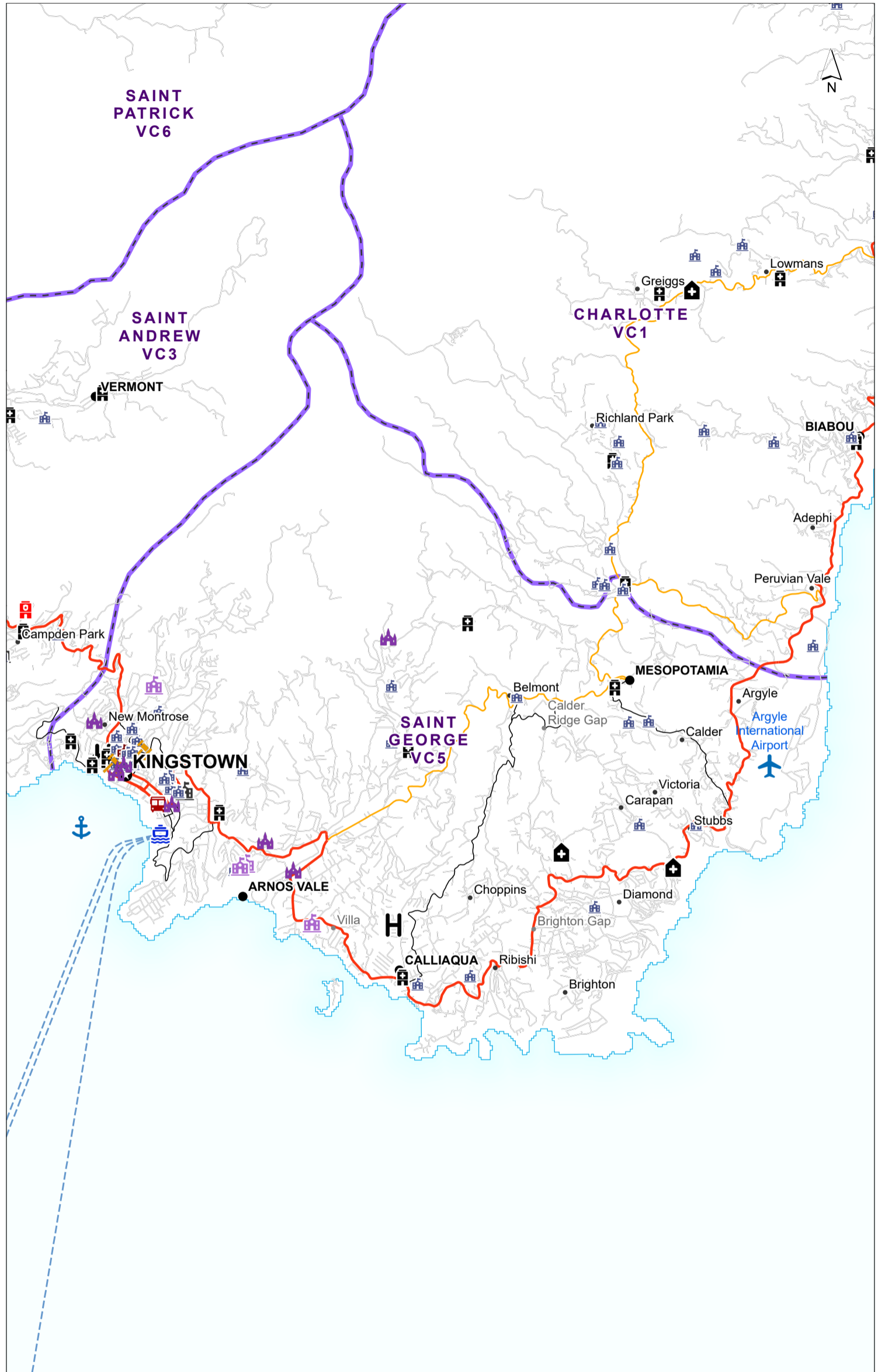


Windspeed

- < 34 knots
- 35 - 50 knots
- 51 - 64 knots



Map displaying key infrastructure in St Vincent and the Grenadines (including schools, health facilities and emergency services) potentially impacted by Hurricane Beryl.



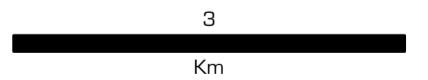
- | | | |
|------------------|------------------|------------------------|
| ★ Capital city | ✈ Airport | 🚌 Bus station |
| ● Town | ⚓ Seaport | ⚖ Courthouse |
| • Village | --- Ferry routes | 🚢 Ferry terminal |
| • Hamlet | H Hospital | 👮 Police |
| — Parish | 🏠 Health Center | 🕌 Place of worship |
| — Coastline | 🏥 Clinic | 🎓 Primary / Secondary |
| — Primary road | | 🔧 Technical / Trades |
| — Secondary road | | 🏢 Multi-Purpose Center |
| — Tertiary road | | 🏠 Special-Needs |
| — Minor road | | |

Data Sources

OpenStreetMap, GeoCris, SRTM, OurAirports, World Port Index, GADM, NOAA

Supported by the German Federal Foreign Office.

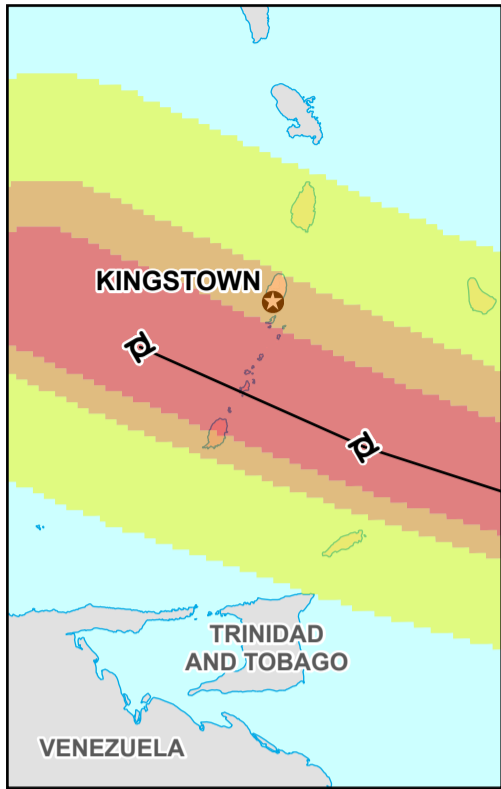
The boundaries and names shown and the designations used on this map do not imply official endorsement or acceptance by the United Nations or MapAction.



Created 02 Jul 2024 / 15:44 UTC-04:00

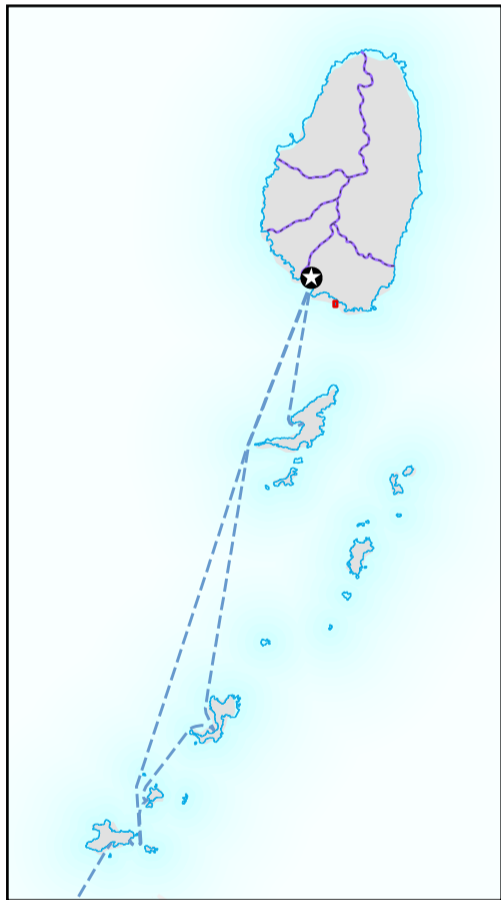
Projection & Datum WGS_1984_UTM_Zone_20N / WGS 1984

Produced by MapAction
<https://mapaction.org>
beryl2024@mapaction.org

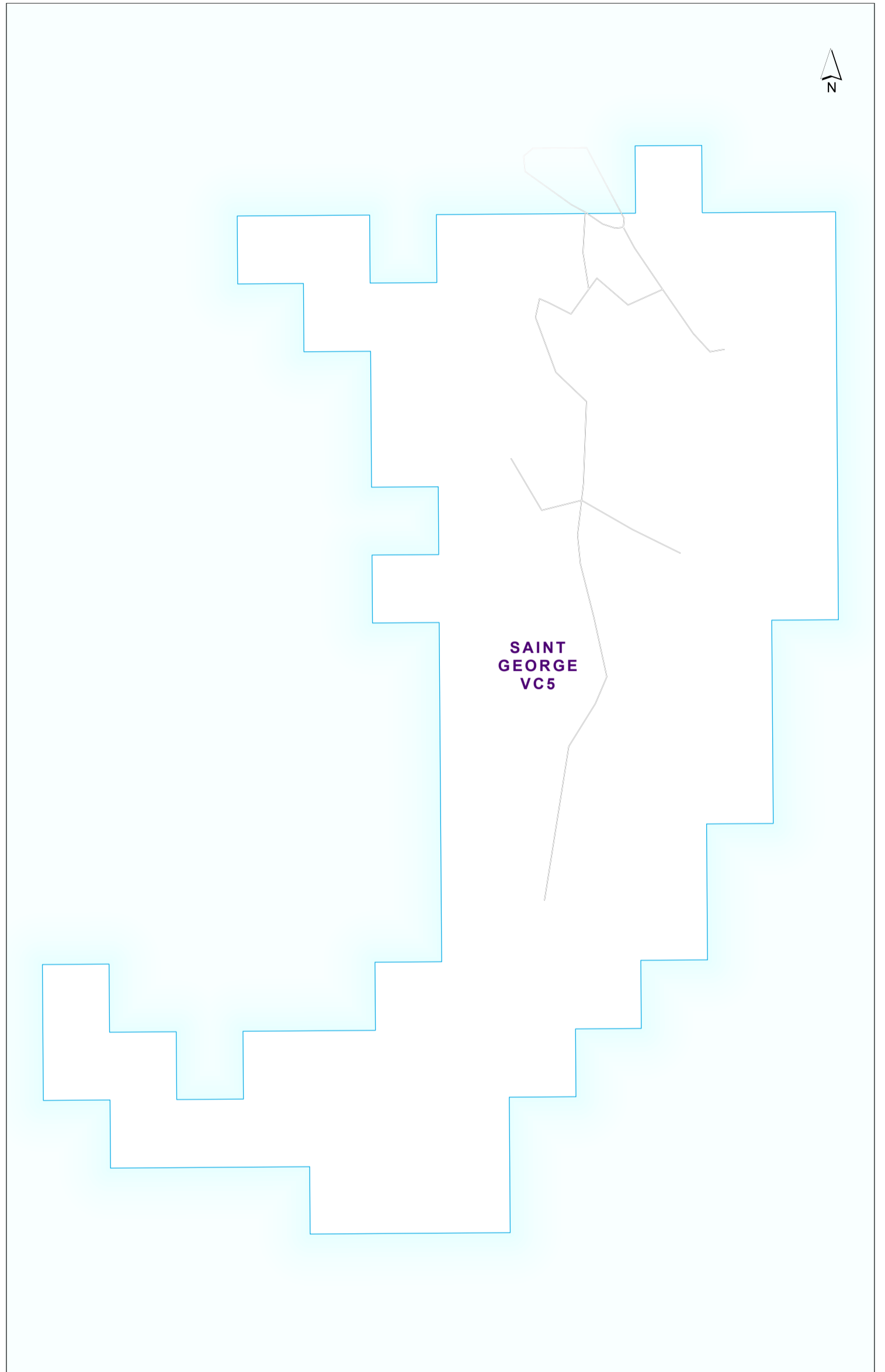


Windspeed

- < 34 knots
- 35 - 50 knots
- 51 - 64 knots



Map displaying key infrastructure in St Vincent and the Grenadines (including schools, health facilities and emergency services) potentially impacted by Hurricane Beryl.



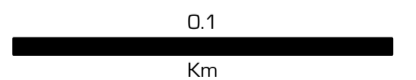
- Coastline
- Minor road

Data Sources

OpenStreetMap, GeoCris, SRTM, OurAirports, World Port Index, GADM, NOAA

Supported by the German Federal Foreign Office.

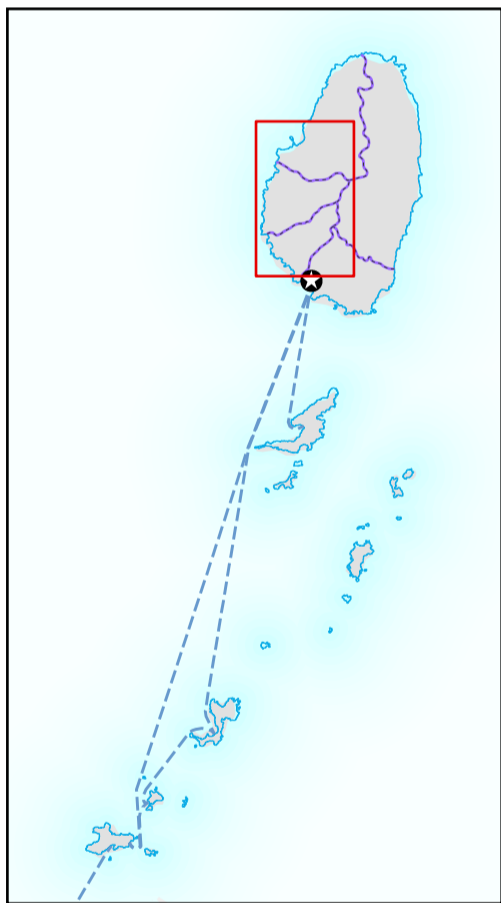
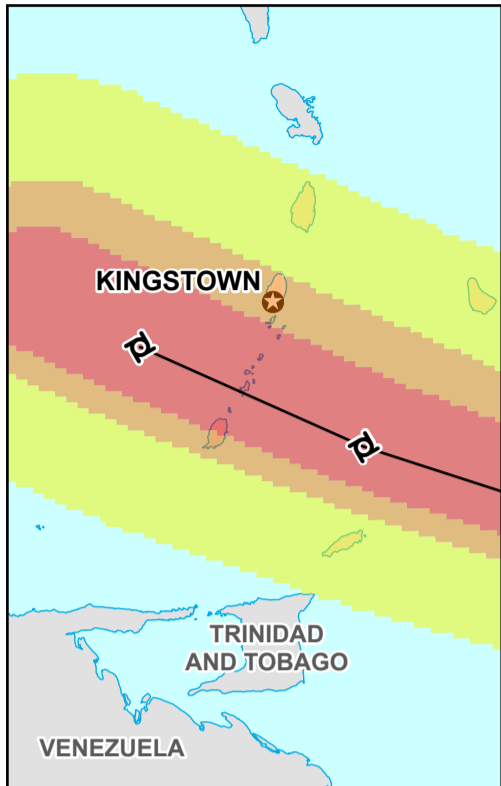
The boundaries and names shown and the designations used on this map do not imply official endorsement or acceptance by the United Nations or MapAction.



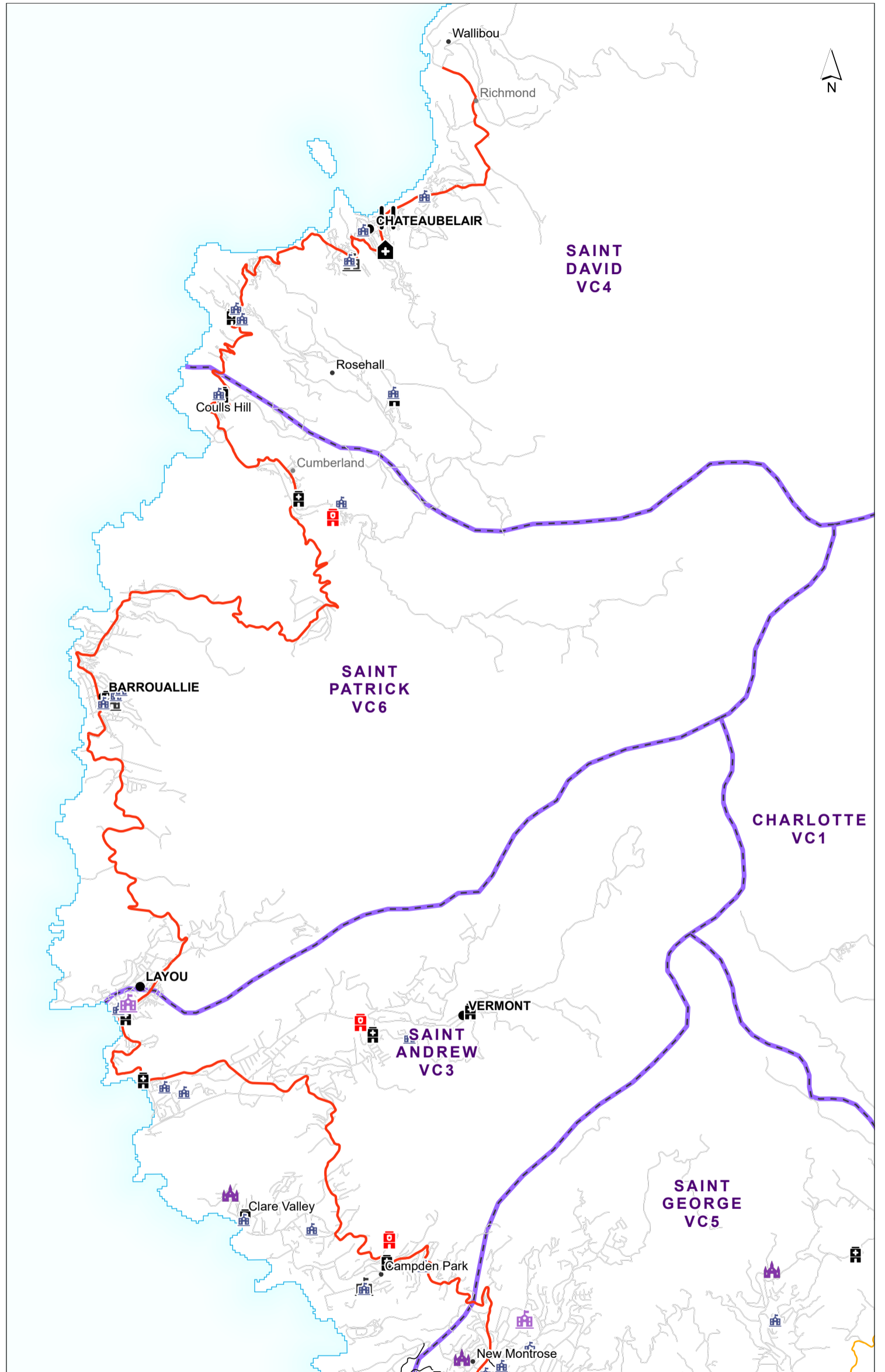
Created 02 Jul 2024 / 15:45 UTC-04:00

Projection & Datum WGS_1984_UTM_Zone_20N / WGS 1984

Produced by MapAction
<https://mapaction.org>
beryl2024@mapaction.org



Map displaying key infrastructure in St Vincent and the Grenadines (including schools, health facilities and emergency services) potentially impacted by Hurricane Beryl.



- Town
- Village
- Hamlet
- Parish
- Coastline
- Primary road
- Secondary road
- Tertiary road
- Minor road
- H Hospital
- 🏠 Health Center
- 🏥 Clinic
- 🚓 Police
- 🕌 Place of worship
- 🏫 Primary / Secondary
- 🏢 Technical / Trades
- 🏠 Multi-Purpose Center

Data Sources

OpenStreetMap, GeoCris, SRTM, OurAirports, World Port Index, GADM, NOAA

Supported by the German Federal Foreign Office.

The boundaries and names shown and the designations used on this map do not imply official endorsement or acceptance by the United Nations or MapAction.



Created 02 Jul 2024 / 15:45 UTC-04:00

Projection & Datum WGS_1984_UTM_Zone_20N / WGS 1984

Produced by MapAction
<https://mapaction.org>
beryl2024@mapaction.org