














Country overview showing administrative boundaries, main settlements, transport infrastructure and natural features

Settlement	Boundary
 National capital	 Department
 City	 International
Transport	Physical
 Airport	 Coastline
 Seaport	 River
 Primary road	 Lake
 Secondary road	

25
Km

Data Sources

Centre National de l'Information Géo-Spatiale (CNIGS), OpenStreetMap, Natural Earth, GMTED, UN, OurAirports, World Port Index

Created 11 Jul 2023 / 12:00
UTC-05:00

Projection & Datum WGS 1984 Zone 18N

Produced by MapAction
<https://mapaction.org>
haiti@mapaction.org

The boundaries and names shown and the designations used on this map do not imply official endorsement or acceptance by the United Nations or MapAction.

Haiti Country Overview



MA001 v01
Scan for
latest maps

