










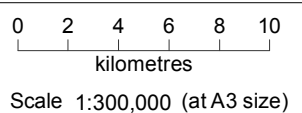




MapAction Hurricane Fubar - Nordland/Sydland Assessment Results (as of 01 Oct 2013)

This Map shows the general situation overview including the likely area to be flooded and some of the results from the assessments on the morning of 01.10.2013.

-  Power plant
-  Evacuated area
-  Flooded area
-  Ferry
-  Firestation
-  IDP camp
-  Landing site
-  School
-  OSOCC
-  Airport - functioning
-  Potential IDP camp

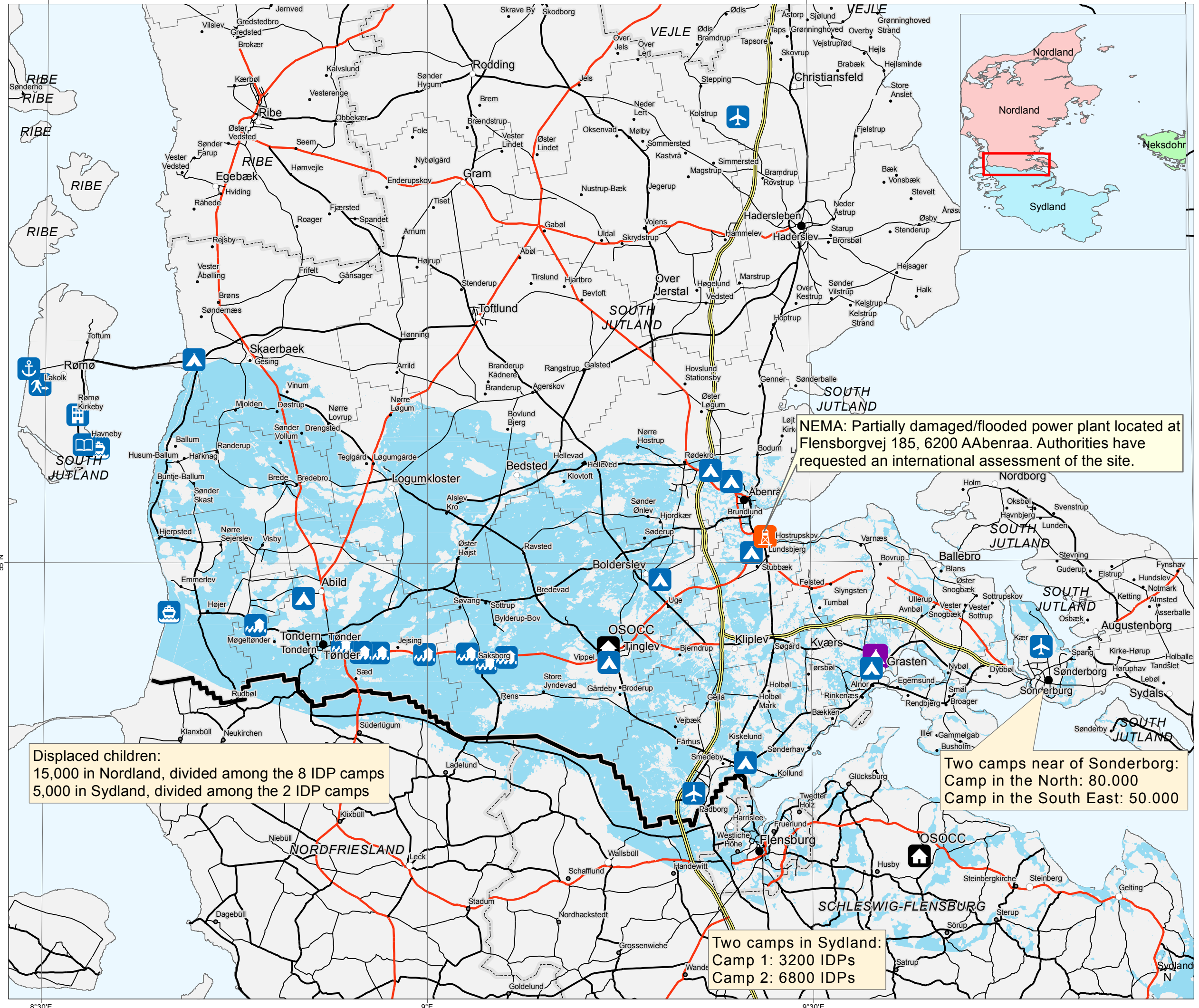


Data sources
 Situational data: UNOCHA, UNOSAT, Assessment Teams
 Boundaries: GADM
 Settlements, Roads: OSM

Created 01 October 2013 / 21:40 UTC +1
Map Document MA019_Hur_Fubar_AssessmentResults_v1
Projection / Datum UTM 32N / WGS84
Glide Number NO-2013-0000nn-CCC

The depiction and use of boundaries, names and associated data shown here do not imply endorsement or acceptance by MapAction.

Produced by MapAction
www.mapaction.org
triplext@mapaction.org



NEMA: Partially damaged/flooded power plant located at Flensburgvej 185, 6200 Aabenraa. Authorities have requested an international assessment of the site.

Displaced children:
 15,000 in Nordland, divided among the 8 IDP camps
 5,000 in Sydland, divided among the 2 IDP camps

Two camps near of Sonderborg:
 Camp in the North: 80.000
 Camp in the South East: 50.000

Two camps in Sydland:
 Camp 1: 3200 IDPs
 Camp 2: 6800 IDPs

55°N

8°30'E

9°E

9°30'E