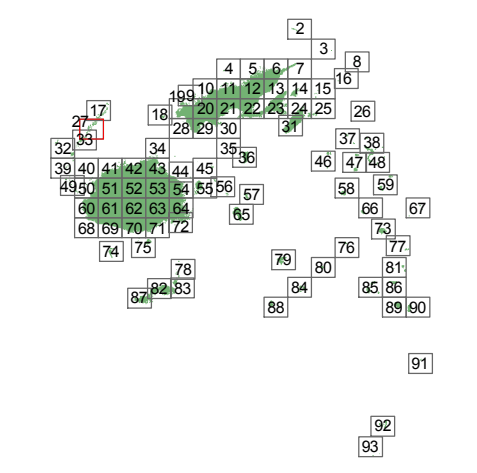


525000 530000 535000 540000 545000 550000 555000

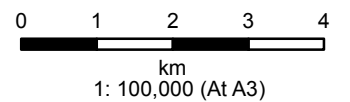


Fiji: Cyclone Winston- Topographical 27 Yasawa South

1:100 000 scale topographical map of Fiji showing physical, transport, settlement and other key features



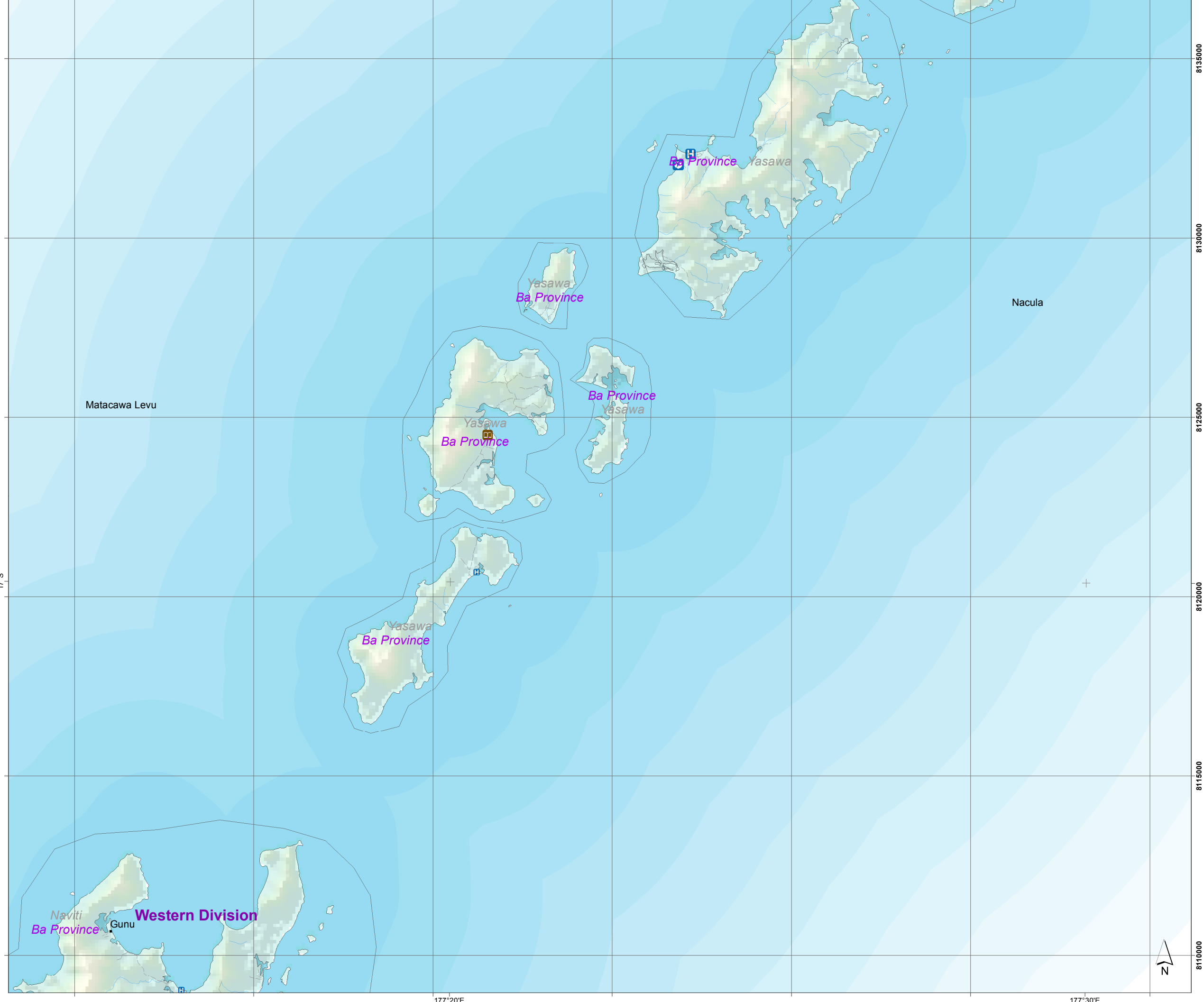
Province	Hospital
Division	Health Centre
Tikina	Nursing Station
City	Airport
Village	medium
Settlement	small
Roads	Elevation
Police Stations	Height (m)
Schools	High : 1303
Special	Low : 0
Primary	
Secondary	



Data sources
Ministry of Lands and Mineral Resources, Fiji

Created 23 February 2016 UTC+12:00
Map Document MA003_Location100000_A3
Projection & Datum WGS 1984 UTM Zone 60S / WGS 1984
Glide Number TC-2016-000014-FJI
Produced by MapAction www.mapaction.org
fiji@mapaction.org

Supported by DFID and the Ministry of Foreign Affairs of the Netherlands.
The depiction and use of boundaries, names and associated data shown here do not imply endorsement or acceptance by MapAction.



17°S

177°20'E

177°30'E



8135000
8130000
8125000
8120000
8115000
8110000