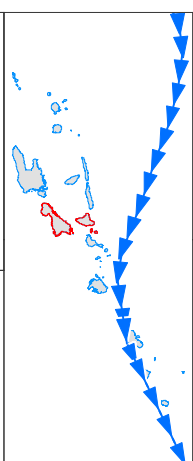




MapAction
Vanuatu:
Cyclone PAM -
Census Enumeration Centres
(as of 16 March 2015) -
Malampa

Map shows the 2010 project population per census enumeration centre.



Data sources
 PCRAFI, Europa Technologies, Joint Typhoon Warning Centre, Logistics Cluster






 Cyclone Pam Strength @ Time

 Storm Track







Settlements

-  Capital
-  Settlement



Transport

-  Port
-  Airport
-  Road

Population (2010 - Projected)

-  1 - 250
-  251 - 500
-  501 - 1000
-  1001 - 1500
-  1501 - 3000
-  3001 - 6344

Borders


-  Coastline
-  Council

5 0 5
km

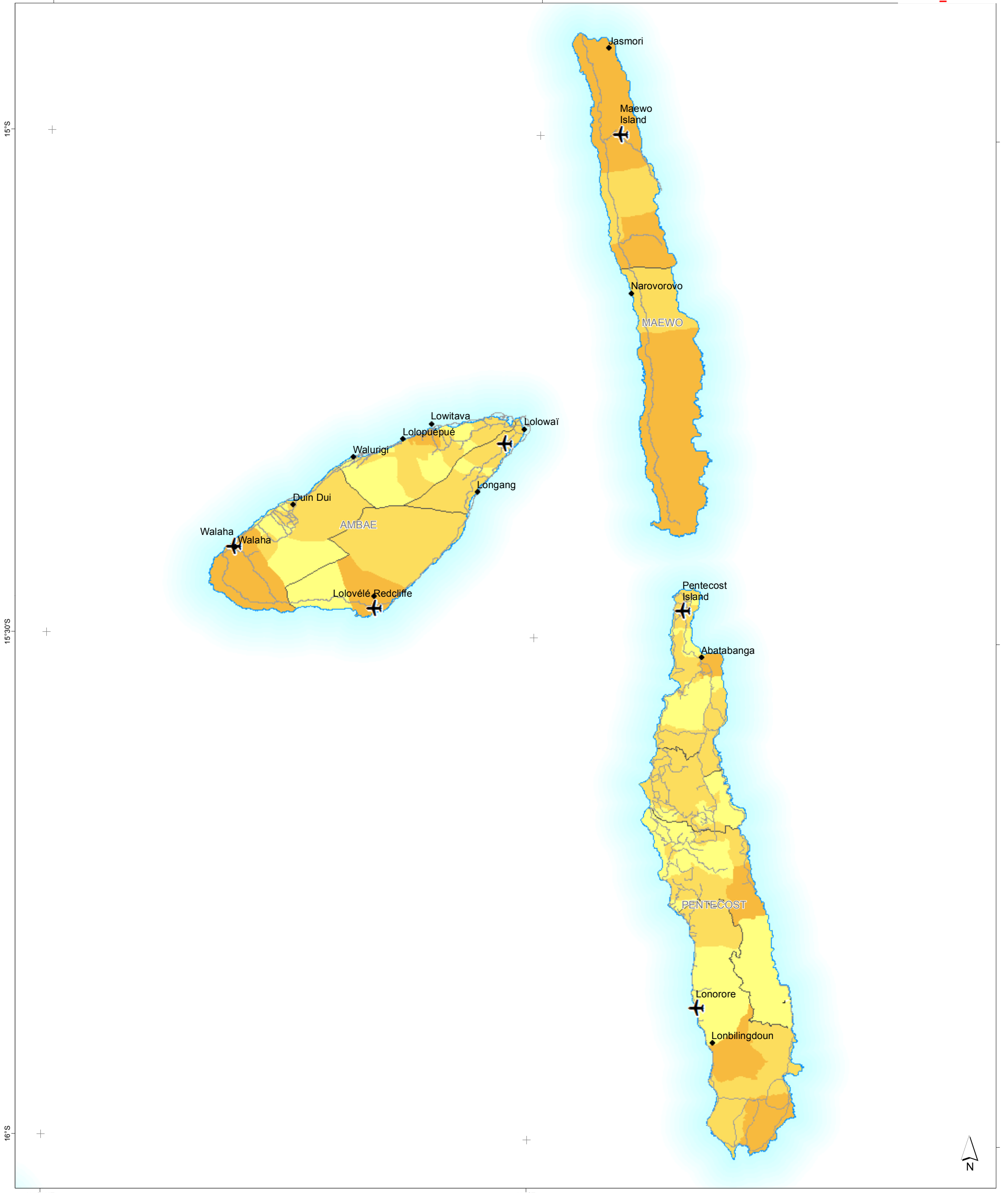

Created 1 Jan 2013 / 12:00 UTC+11:00
Map Document MA004_Census_Enumeration_Centres
Projection / Datum WGS 1984 UTM Zone 58S / WGS 1984
Glide Number TC-2015-000020-VUT

Produced by MapAction
 www.mapaction.org
 vanuatu@mapaction.org

Supported by



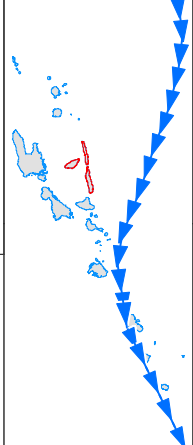
The depiction and use of boundaries, names and associated data shown here do not imply endorsement or acceptance by MapAction.






MapAction
Vanuatu:
Cyclone PAM -
Census Enumeration Centres
(as of 16 March 2015) -
Penama

Map shows the 2010 project population per census enumeration centre.



Data sources
 PCRAFI, Europa Technologies, Joint Typhoon Warning Centre, Logistics Cluster






 Cyclone Pam Strength @ Time

 Storm Track







Settlements

-  Capital
-  Settlement



Transport

-  Port
-  Airport
-  Road

Population (2010 - Projected)

-  1 - 250
-  251 - 500
-  501 - 1000
-  1001 - 1500
-  1501 - 3000
-  3001 - 6344

Borders


-  Coastline
-  Council

5 0 5
km

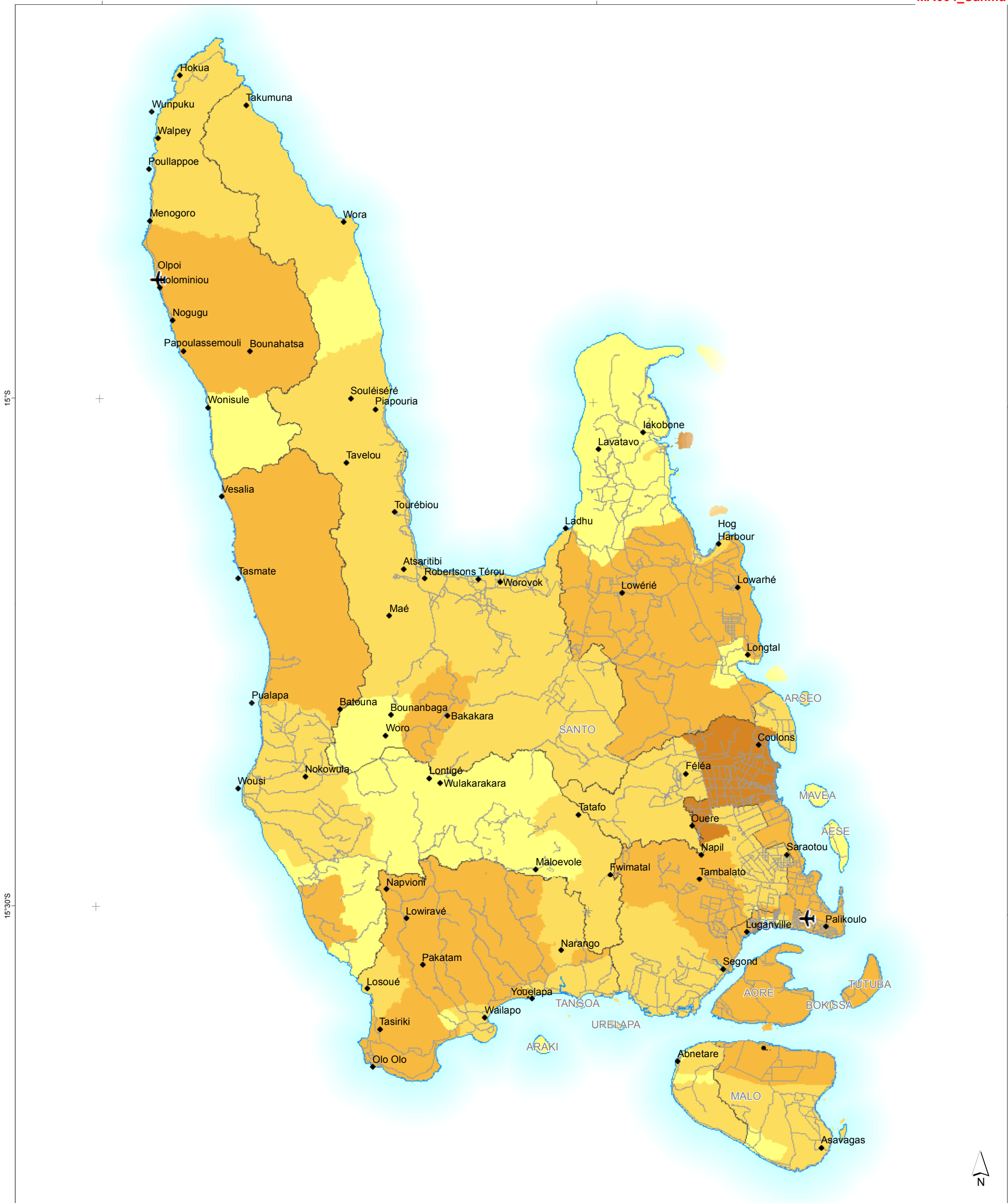
Created 1 Jan 2013 / 12:00 UTC+11:00
Map Document MA004_Census_Enumeration_Centres
Projection / Datum WGS 1984 UTM Zone 58S / WGS 1984
Glide Number TC-2015-000020-VUT

Produced by MapAction
 www.mapaction.org
 vanuatu@mapaction.org


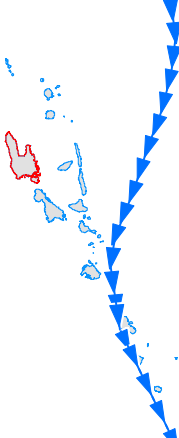
















Supported by

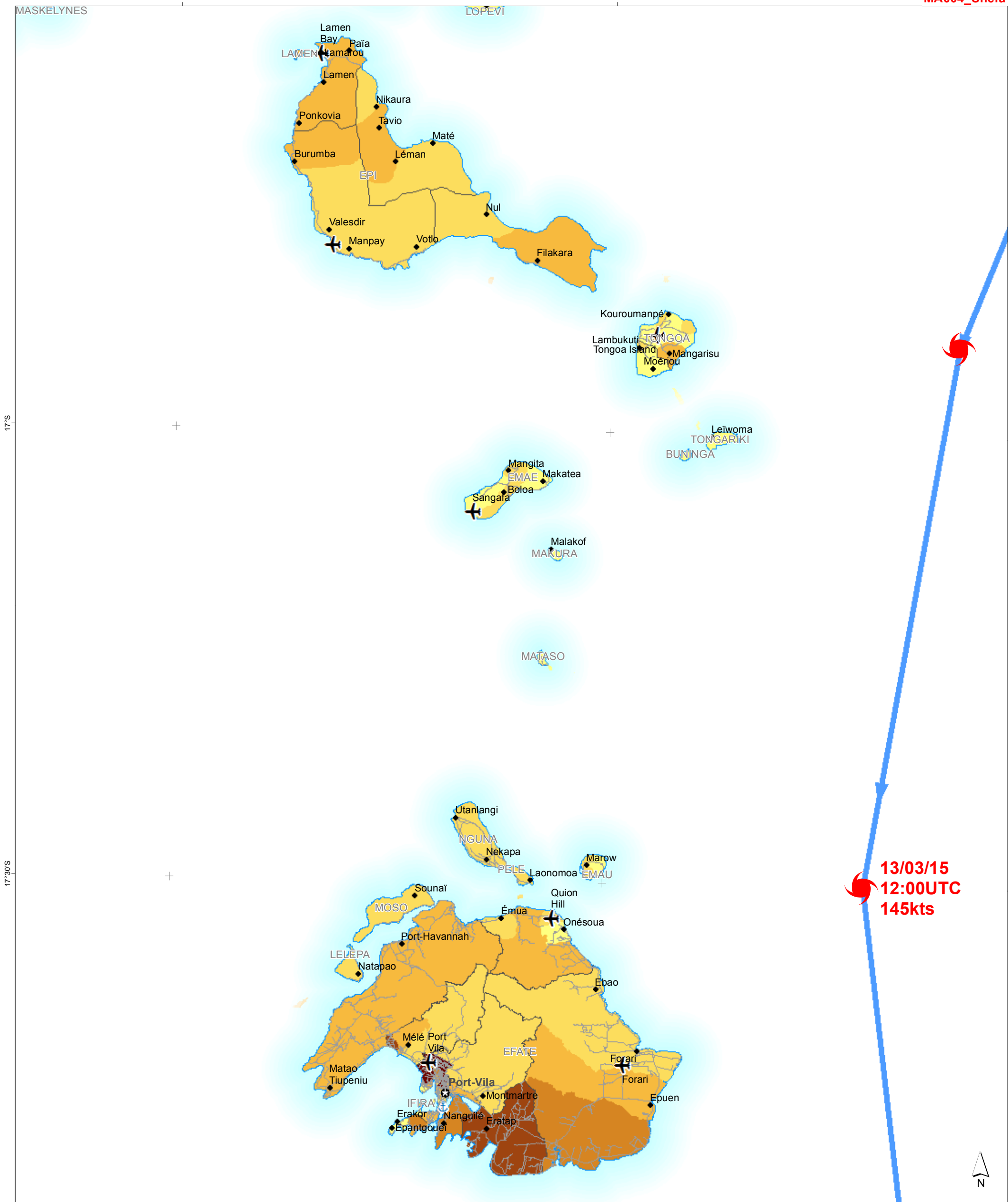



The depiction and use of boundaries, names and associated data shown here do not imply endorsement or acceptance by MapAction.



166°30'E 167°E 15°30'S 15°S

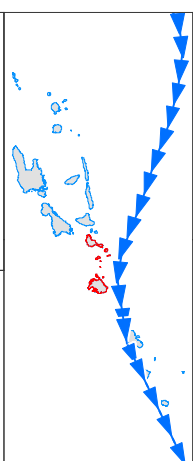
 <p>MapAction</p> <p>Vanuatu: Cyclone PAM - Census Enumeration Centres (as of 16 March 2015) - Sanma</p>	<p>Map shows the 2010 project population per census enumeration centre.</p>		<p> Cyclone Pam Strength @ Time</p> <p> Storm Track</p> <p>Settlements</p> <ul style="list-style-type: none">  Capital  Settlement <p>Transport</p> <ul style="list-style-type: none">  Port  Airport  Road <p>Population (2010 - Projected)</p> <ul style="list-style-type: none">  1 - 250  251 - 500  501 - 1000  1001 - 1500  1501 - 3000  3001 - 6344 <p>Borders</p> <ul style="list-style-type: none">  Coastline  Council 	<p style="text-align: center;">5 0 5 km</p> <p>Created 1 Jan 2013 / 12:00 UTC+11:00 Map Document MA004_Census_Enumeration_Centres Projection / Datum WGS 1984 UTM Zone 58S / WGS 1984 Glide Number TC-2015-000020-VUT</p> <p>Produced by MapAction www.mapaction.org vanuatu@mapaction.org</p> <p>Supported by</p>  <p>The depiction and use of boundaries, names and associated data shown here do not imply endorsement or acceptance by MapAction.</p>
---	---	--	--	---






MapAction
Vanuatu: Cyclone PAM - Census Enumeration Centres (as of 16 March 2015) - Shefa

Map shows the 2010 project population per census enumeration centre.



Data sources
 PCRAFI, Europa Technologies, Joint Typhoon Warning Centre, Logistics Cluster






 Cyclone Pam Strength @ Time

 Storm Track







Settlements

-  Capital
-  Settlement



Transport

-  Port
-  Airport
-  Road

Population (2010 - Projected)

-  1 - 250
-  251 - 500
-  501 - 1000
-  1001 - 1500
-  1501 - 3000
-  3001 - 6344


Borders

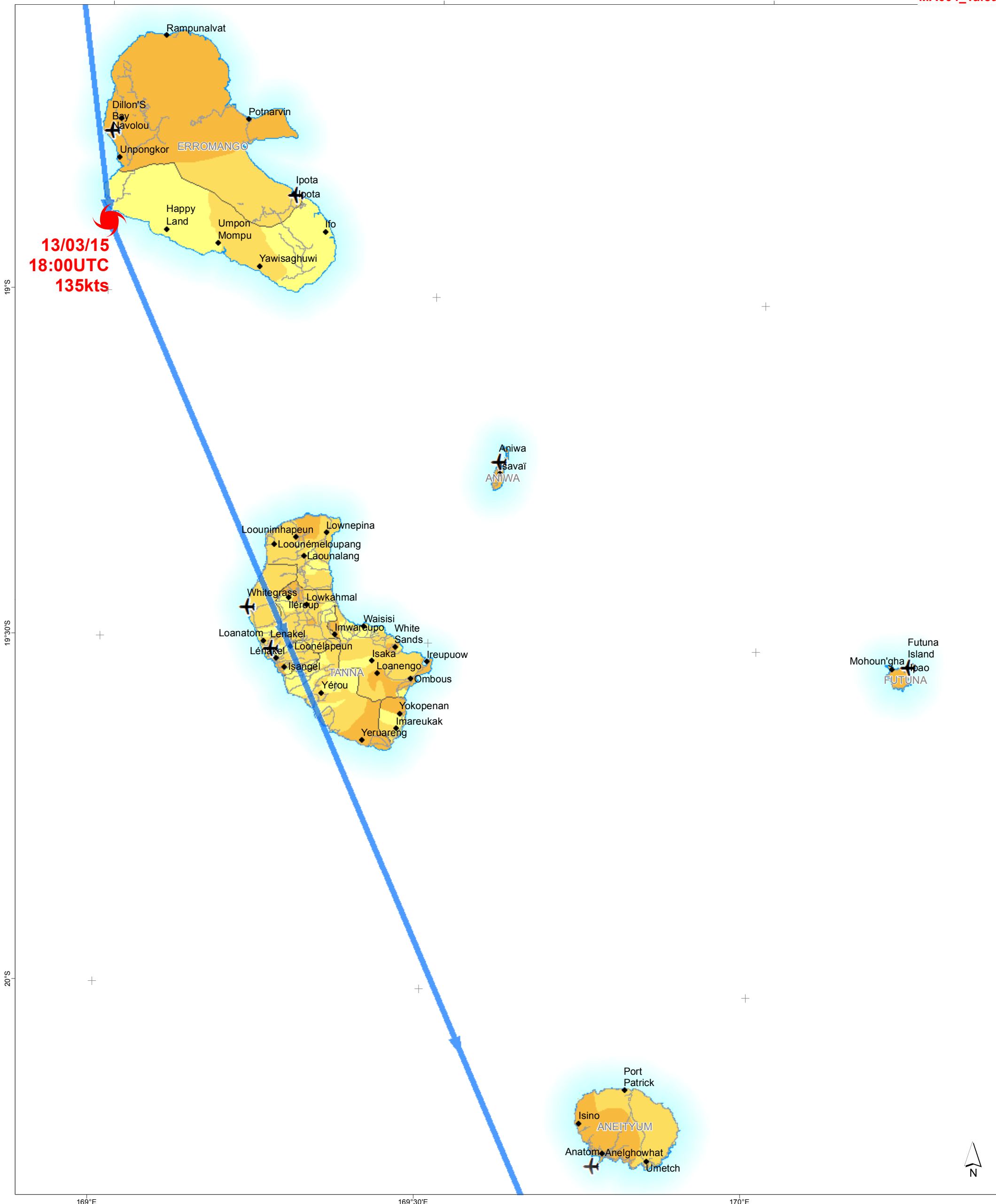
-  Coastline
-  Council


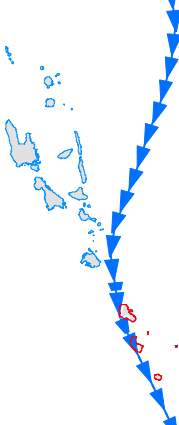








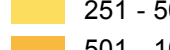





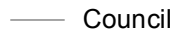

5 0 5 km



Created 1 Jan 2013 / 12:00 UTC+11:00
Map Document MA004_Census_Enumeration_Centres
Projection / Datum WGS 1984 UTM Zone 58S / WGS 1984
Glide Number TC-2015-000020-VUT

Produced by MapAction
 www.mapaction.org
 vanuatu@mapaction.org

Supported by 
 The depiction and use of boundaries, names and associated data shown here do not imply endorsement or acceptance by MapAction.



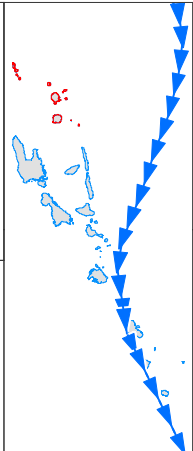
 <p>MapAction Vanuatu: Cyclone PAM - Census Enumeration Centres (as of 16 March 2015) - Tafea</p>	<p>Map shows the 2010 project population per census enumeration centre.</p>		<p> Cyclone Pam Strength @ Time</p> <p> Storm Track</p> <p>Settlements</p> <ul style="list-style-type: none">  Capital  Settlement <p>Transport</p> <ul style="list-style-type: none">  Port  Airport  Road <p>Population (2010 - Projected)</p> <ul style="list-style-type: none">  1 - 250  251 - 500  501 - 1000  1001 - 1500  1501 - 3000  3001 - 6344 <p>Borders</p> <ul style="list-style-type: none">  Coastline  Council 	<p style="text-align: center;">5 0 5 km</p> <p>Created 1 Jan 2013 / 12:00 UTC+11:00 Map Document MA004_Census_Enumeration_Centres Projection / Datum WGS 1984 UTM Zone 58S / WGS 1984 Glide Number TC-2015-000020-VUT</p> <p>Produced by MapAction www.mapaction.org vanuatu@mapaction.org</p> <p>Supported by</p>  <p>The depiction and use of boundaries, names and associated data shown here do not imply endorsement or acceptance by MapAction.</p>
---	---	--	--	---






MapAction
Vanuatu:
Cyclone PAM -
Census Enumeration Centres
(as of 16 March 2015) -
Torba

Map shows the 2010 project population per census enumeration centre.



Data sources
 PCRAFI, Europa Technologies, Joint Typhoon Warning Centre, Logistics Cluster






 Cyclone Pam Strength @ Time

 Storm Track







Settlements

-  Capital
-  Settlement



Transport

-  Port
-  Airport
-  Road

Population (2010 - Projected)

-  1 - 250
-  251 - 500
-  501 - 1000
-  1001 - 1500
-  1501 - 3000
-  3001 - 6344

Borders


-  Coastline
-  Council

5 0 5
km

Created 1 Jan 2013 / 12:00 UTC+11:00
Map Document MA004_Census_Enumeration_Centres
Projection / Datum WGS 1984 UTM Zone 58S / WGS 1984
Glide Number TC-2015-000020-VUT

Produced by MapAction
 www.mapaction.org
 vanuatu@mapaction.org

Supported by



The depiction and use of boundaries, names and associated data shown here do not imply endorsement or acceptance by MapAction.