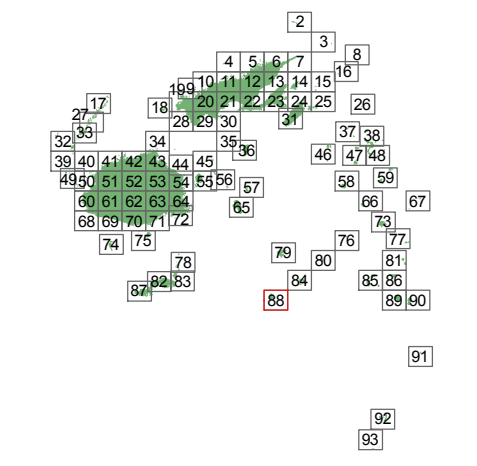


785000 790000 795000 800000 805000 810000

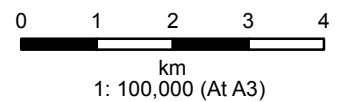


# Fiji: Cyclone Winston- Topographical 88 Matuku

1:100 000 scale topographical map of Fiji showing physical, transport, settlement and other key features



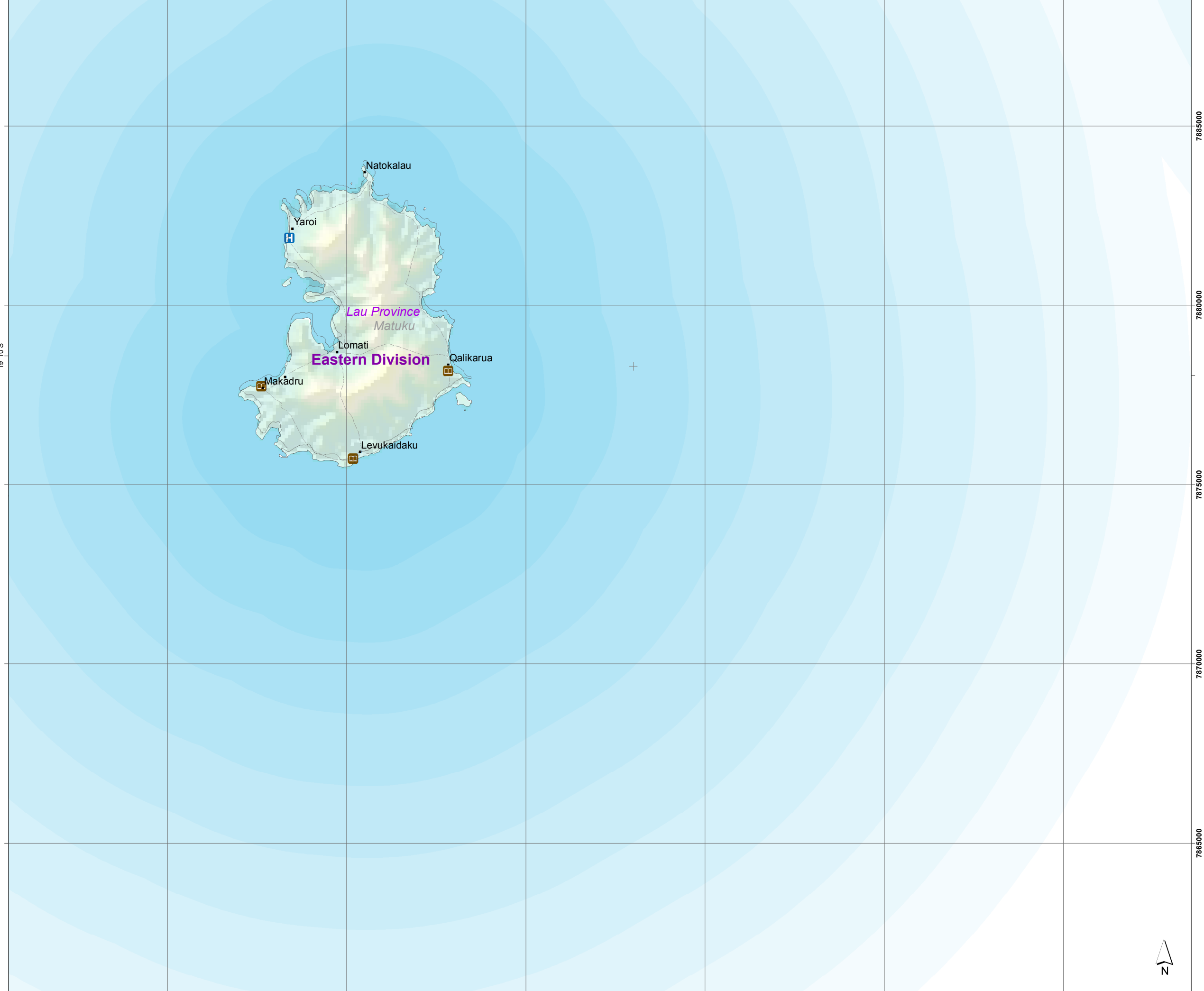
Province	Hospital
Division	Health Centre
Tikina	Nursing Station
City	<b>Airport</b>
Village	medium
Settlement	small
Roads	<b>Elevation</b>
Police Stations	<b>Height (m)</b>
Special Schools	High : 1303
Primary Schools	Low : 0
Secondary Schools	



**Data sources**  
Ministry of Lands and Mineral Resources, Fiji

**Created** 23 February 2016 UTC+12:00  
**Map Document** MA003\_Location100000\_A3  
**Projection & Datum** WGS 1984 UTM Zone 60S / WGS 1984  
**Glide Number** TC-2016-000014-FJI  
Produced by MapAction [www.mapaction.org](http://www.mapaction.org)  
[fiji@mapaction.org](mailto:fiji@mapaction.org)

*Supported by DFID and the Ministry of Foreign Affairs of the Netherlands.  
The depiction and use of boundaries, names and associated data shown here do not imply endorsement or acceptance by MapAction.*



19°10'S

7885000

7880000

7875000

7870000

7865000

179°50'E

