


MapAction

Vanuatu: Cyclone PAM - Soap - Needs, Delivered, For Delivery and Gaps - Malampa (as of 25 Mar 2015)

Data sources
PCRAFI, COD-FOD, Vanuatu Government



Map shows information on the number of soap required, delivered and for delivery per island. The gap is the difference between the requirement needs and what has been delivered.

Settlements

- 📍 City
- Village

Borders


- Province
- Council

10 0 10 km

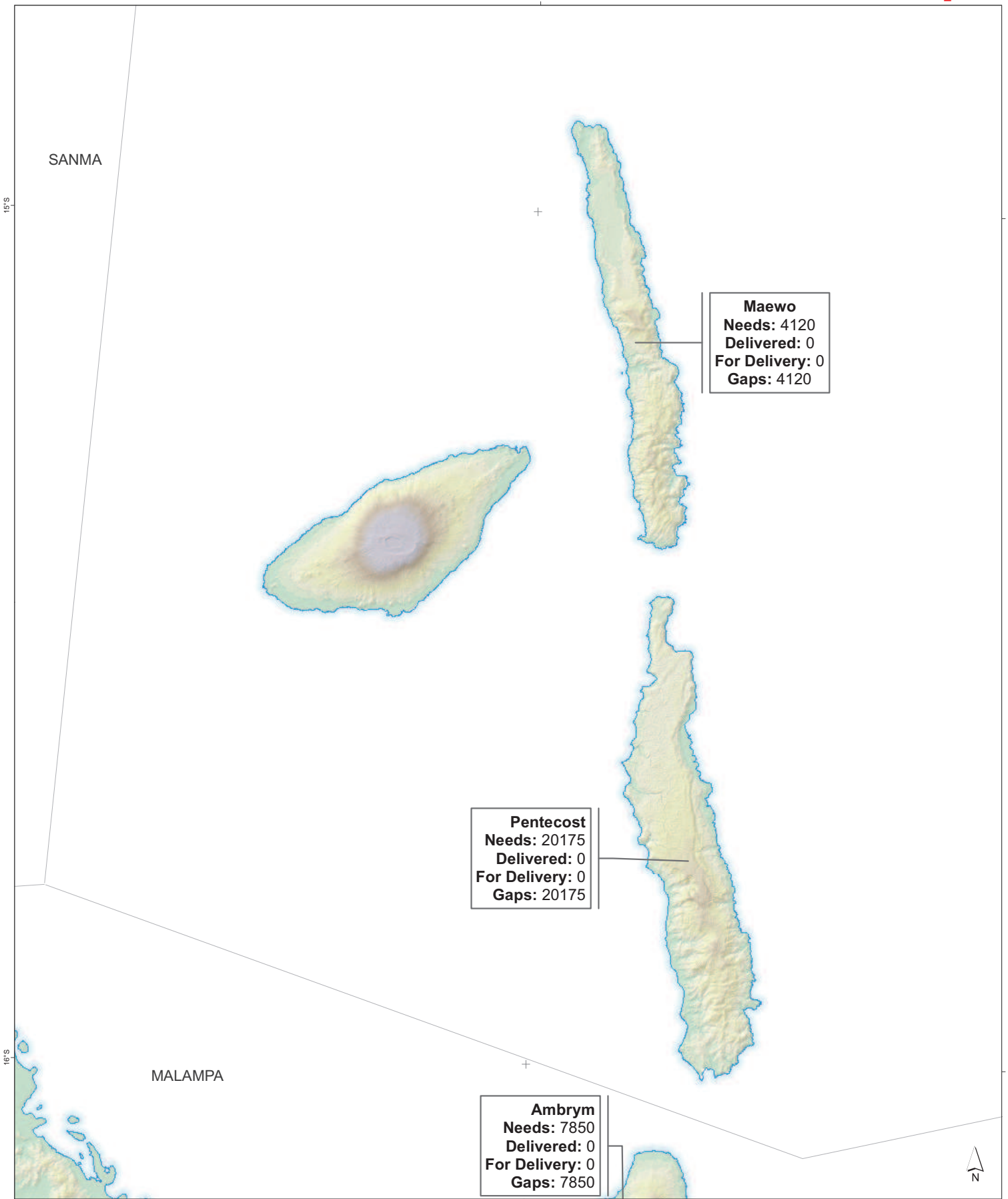

Created 25 Mar 2015 / 16:00 UTC+11:00
 Map Document MA047_WASH_Soap
 Projection / Datum WGS 1984 UTM Zone 58S / WGS 1984
 Glide Number TC-2015-000020-VUT

Produced by MapAction
 www.mapaction.org
 vanuatu@mapaction.org

Supported by



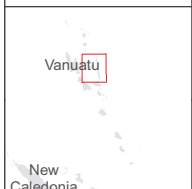
The depiction and use of boundaries, names and associated data shown here do not imply endorsement or acceptance by MapAction.

MapAction

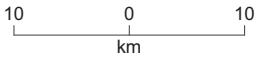
Vanuatu: Cyclone PAM - Soap - Needs, Delivered, For Delivery and Gaps - Penama (as of 25 Mar 2015)

Data sources
PCRAFI, COD-FOD, Vanuatu Government



Map shows information on the number of soap required, delivered and for delivery per island. The gap is the difference between the requirement needs and what has been delivered.

- Settlements**
- 📍 City
 - Village
- Borders**
- Province
 - Council




Created	25 Mar 2015 / 16:00 UTC+11:00
Map Document	MA047_WASH_Soap
Projection / Datum	WGS 1984 UTM Zone 58S / WGS 1984
Glide Number	TC-2015-000020-VUT

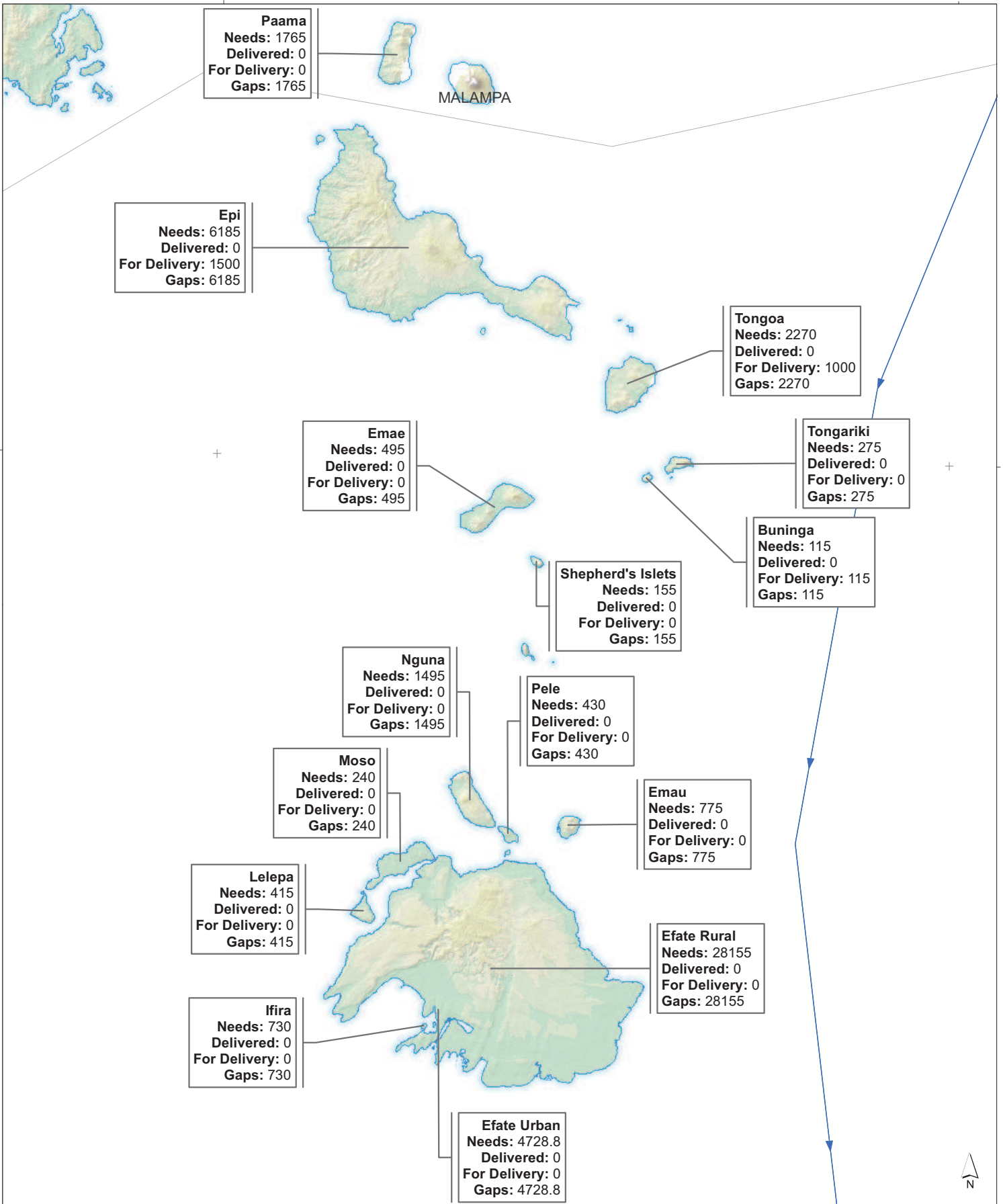
Produced by MapAction
www.mapaction.org
vanuatu@mapaction.org

The depiction and use of boundaries, names and associated data shown here do not imply endorsement or acceptance by MapAction.



Supported by

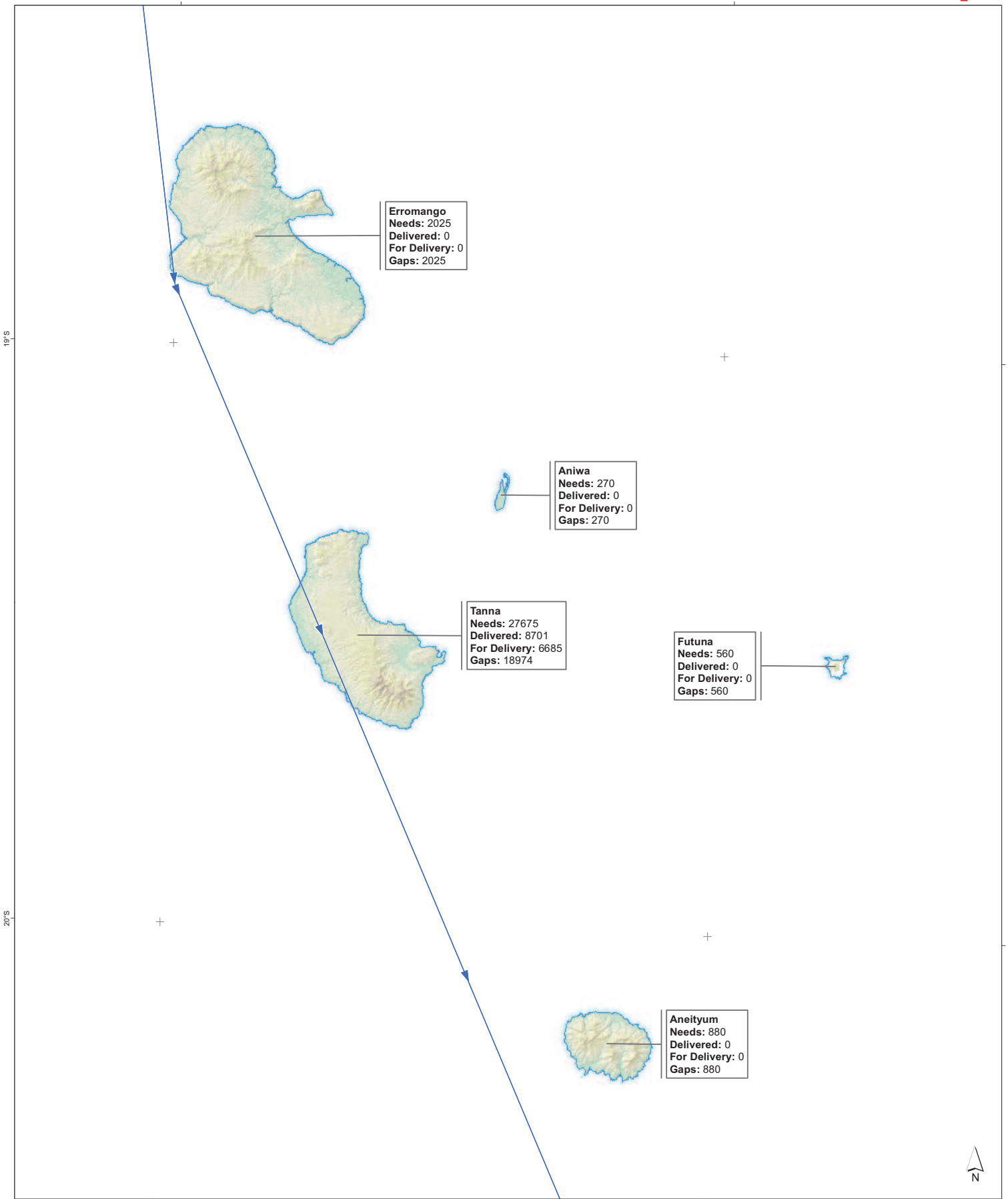



UKaid
from the British people



168°E 169°E

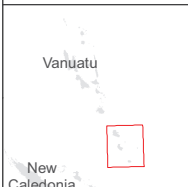
 <p>MapAction</p> <p>Vanuatu: Cyclone PAM - Soap - Needs, Delivered, For Delivery and Gaps - Shefa (as of 25 Mar 2015)</p>	<p>Data sources PCRAFI, COD-FOD, Vanuatu Government</p>	<p>Map shows information on the number of soap required, delivered and for delivery per island. The gap is the difference between the requirement needs and what has been delivered.</p>	<p>10 0 10 km</p>
		<p>Settlements</p> <ul style="list-style-type: none"> City Village <p>Borders</p> <ul style="list-style-type: none"> Province Council 	<p>Created 25 Mar 2015 / 16:00 UTC+11:00 Map Document MA047_WASH_Soap Projection / Datum WGS 1984 UTM Zone 58S / WGS 1984 Glide Number TC-2015-000020-VUT</p>

MapAction

Vanuatu: Cyclone PAM - Soap - Needs, Delivered, For Delivery and Gaps - Tafea (as of 25 Mar 2015)

Data sources
PCRAFI, COD-FOD, Vanuatu Government



Map shows information on the number of soap required, delivered and for delivery per island. The gap is the difference between the requirement needs and what has been delivered.

- Settlements**
- 📍 City
 - Village
- Borders**
- Province
 - Council

20 0 20
km

Created 25 Mar 2015 / 16:00 UTC+11:00
 Map Document MA047_WASH_Soap
 Projection / Datum WGS 1984 UTM Zone 58S / WGS 1984
 Glide Number TC-2015-000020-VUT

Produced by MapAction
www.mapaction.org
vanuatu@mapaction.org

Supported by



The depiction and use of boundaries, names and associated data shown here do not imply endorsement or acceptance by MapAction.