
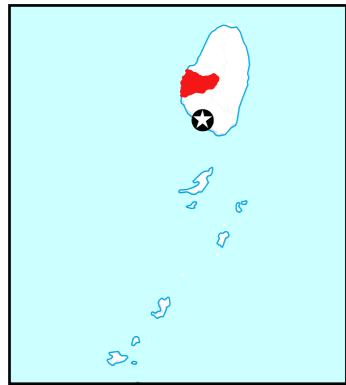


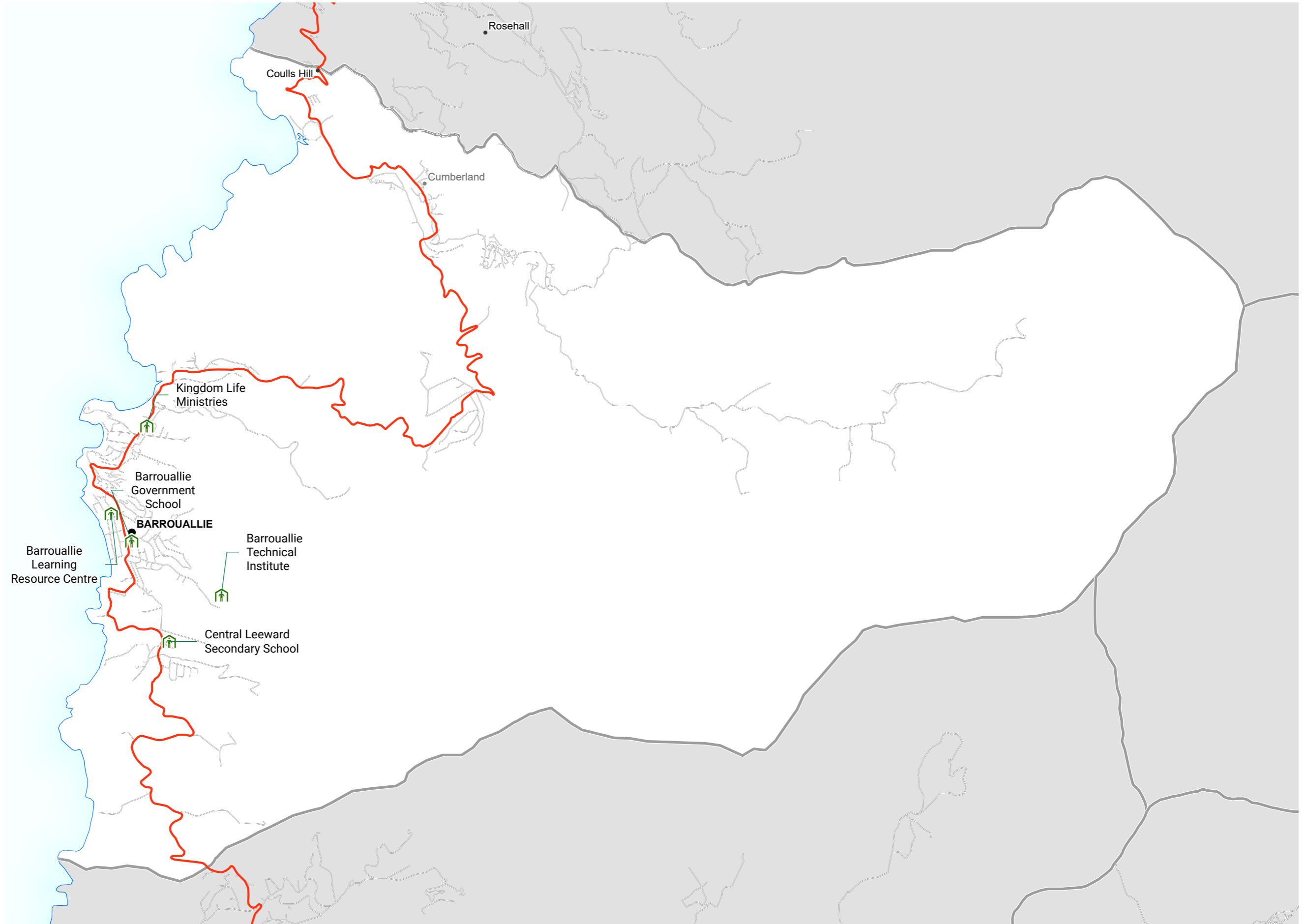
- IOM Evacuation Shelter
- Settlement
 - Town
 - Village
 - Hamlet
- Transport
 - Primary Road
 - Minor
- Boundary
 - Census District




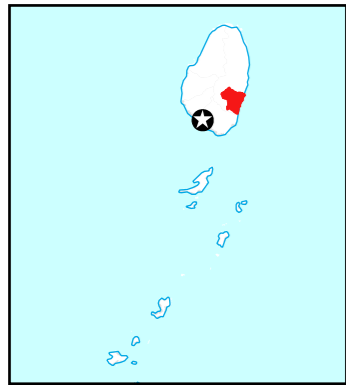
Data Sources
IOM, OpenStreetMap, Statistical Office, GeoCris, OurAirports, World Port Index

Map created by MapAction
(05/07/2024)

Supported by the German Federal
Foreign Office.



- IOM Evacuation Shelter
- Settlement**
- Town
- Village
- Transport**
- Primary Road
- Secondary
- Minor
- Boundary**
- Census District



Data Sources


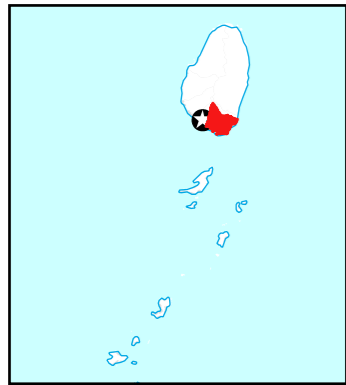
IOM, OpenStreetMap, Statistical Office, GeoCris, OurAirports, World Port Index

Map created by MapAction
(05/07/2024)

Supported by the German Federal
Foreign Office.



- IOM Evacuation Shelter
- Settlement**
- Capital city
- Town
- Village
- Hamlet
- Transport**
- Primary Road
- Secondary
- Tertiary Road
- Minor
- Airport
- Seaport
- Boundary**
- Census District



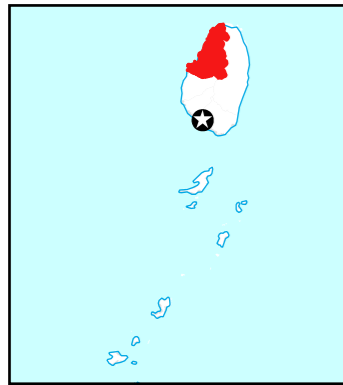
Data Sources
IOM, OpenStreetMap, Statistical Office, GeoCris, OurAirports, World Port Index

Map created by MapAction
(05/07/2024)

Supported by the German Federal Foreign Office.



- Settlement**
- Town
 - Village
 - Hamlet
- Transport**
- Primary Road
 - Minor
- Boundary**
- Census District



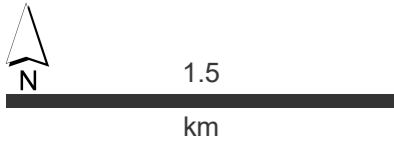
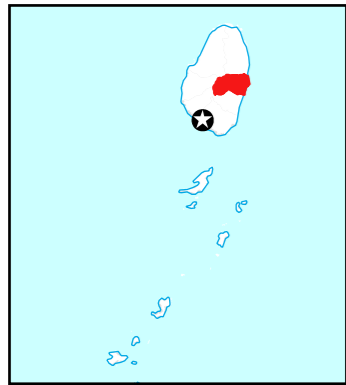
Data Sources
IOM, OpenStreetMap, Statistical Office, GeoCris, OurAirports, World Port Index

Map created by MapAction
(05/07/2024)

Supported by the German Federal Foreign Office.



- IOM Evacuation Shelter
- Settlement**
 - Town
 - Village
 - Hamlet
- Transport**
 - Primary Road
 - Secondary
 - Minor
- Boundary**
 - Census District



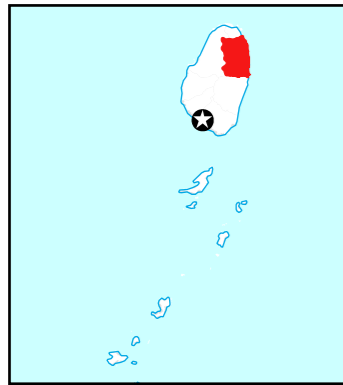
Data Sources
IOM, OpenStreetMap, Statistical Office, GeoCris, OurAirports, World Port Index

Map created by MapAction
(05/07/2024)

Supported by the German Federal
Foreign Office.



- IOM Evacuation Shelter
- Settlement**
 - Town
 - Village
 - Hamlet
- Transport**
 - Primary Road
 - Minor
- Boundary**
 - Census District



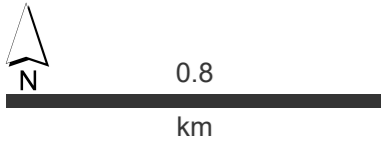
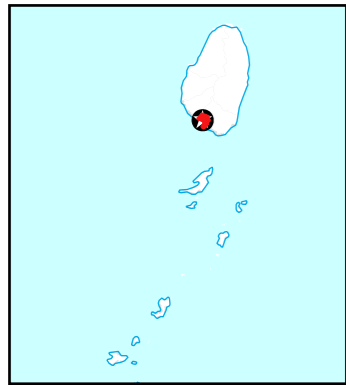
Data Sources
IOM, OpenStreetMap, Statistical Office, GeoCris, OurAirports, World Port Index

Map created by MapAction
(05/07/2024)

Supported by the German Federal Foreign Office.



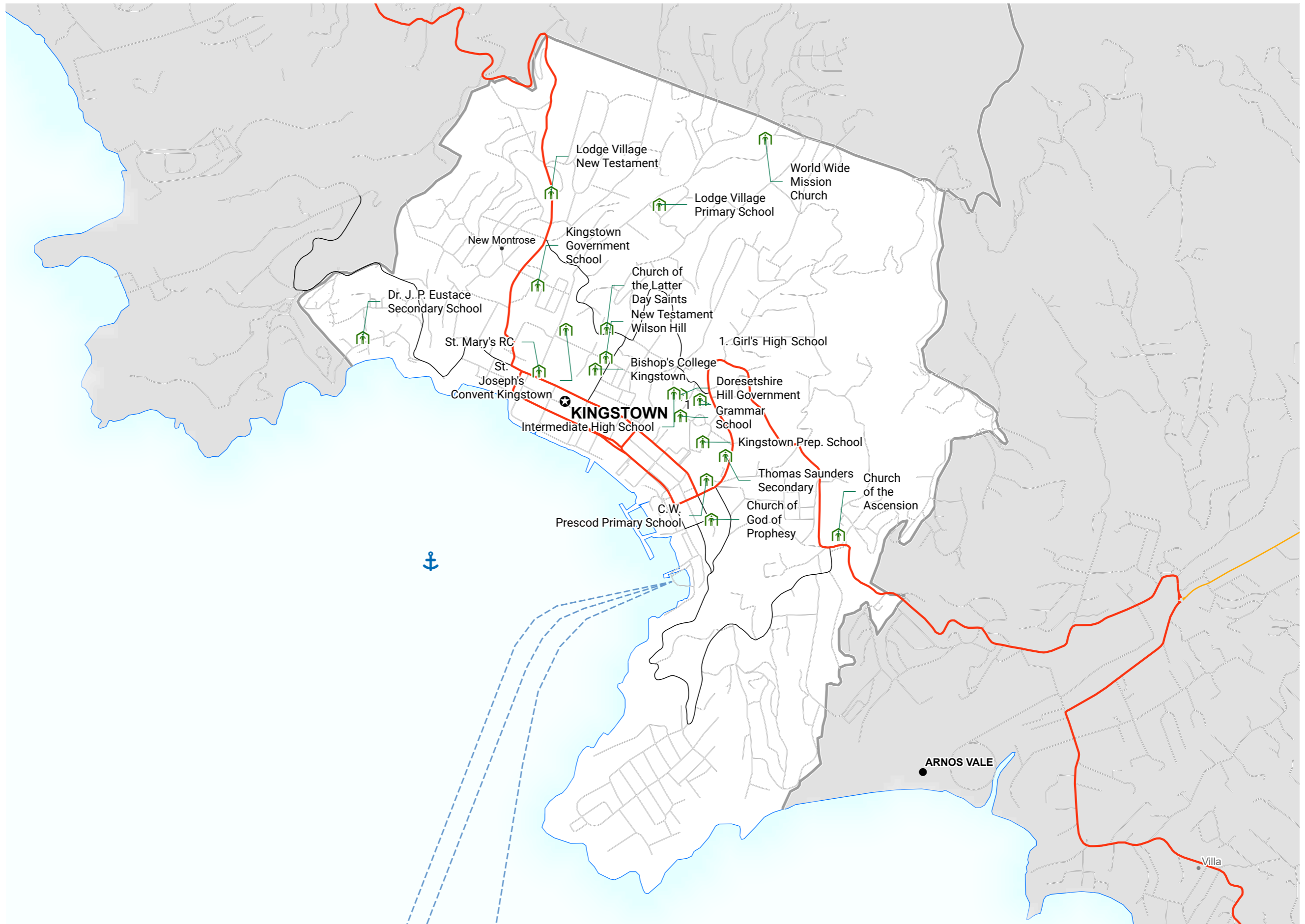
- IOM Evacuation Shelter
- Settlement**
- Capital city
- Town
- Village
- Hamlet
- Transport**
- Primary Road
- Secondary
- Tertiary Road
- Minor
- Seaport
- Boundary**
- Census District



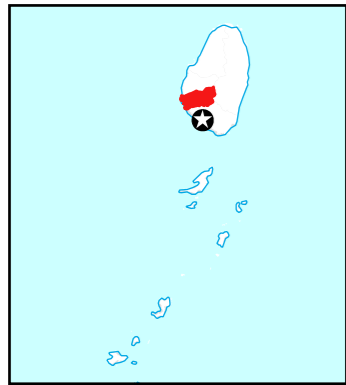
Data Sources
IOM, OpenStreetMap, Statistical Office, GeoCris, OurAirports, World Port Index

Map created by MapAction
(05/07/2024)

Supported by the German Federal Foreign Office.



- IOM Evacuation Shelter
- Settlement
 - Town
 - Village
- Transport
 - Primary Road
 - Minor
- Boundary
 - Census District

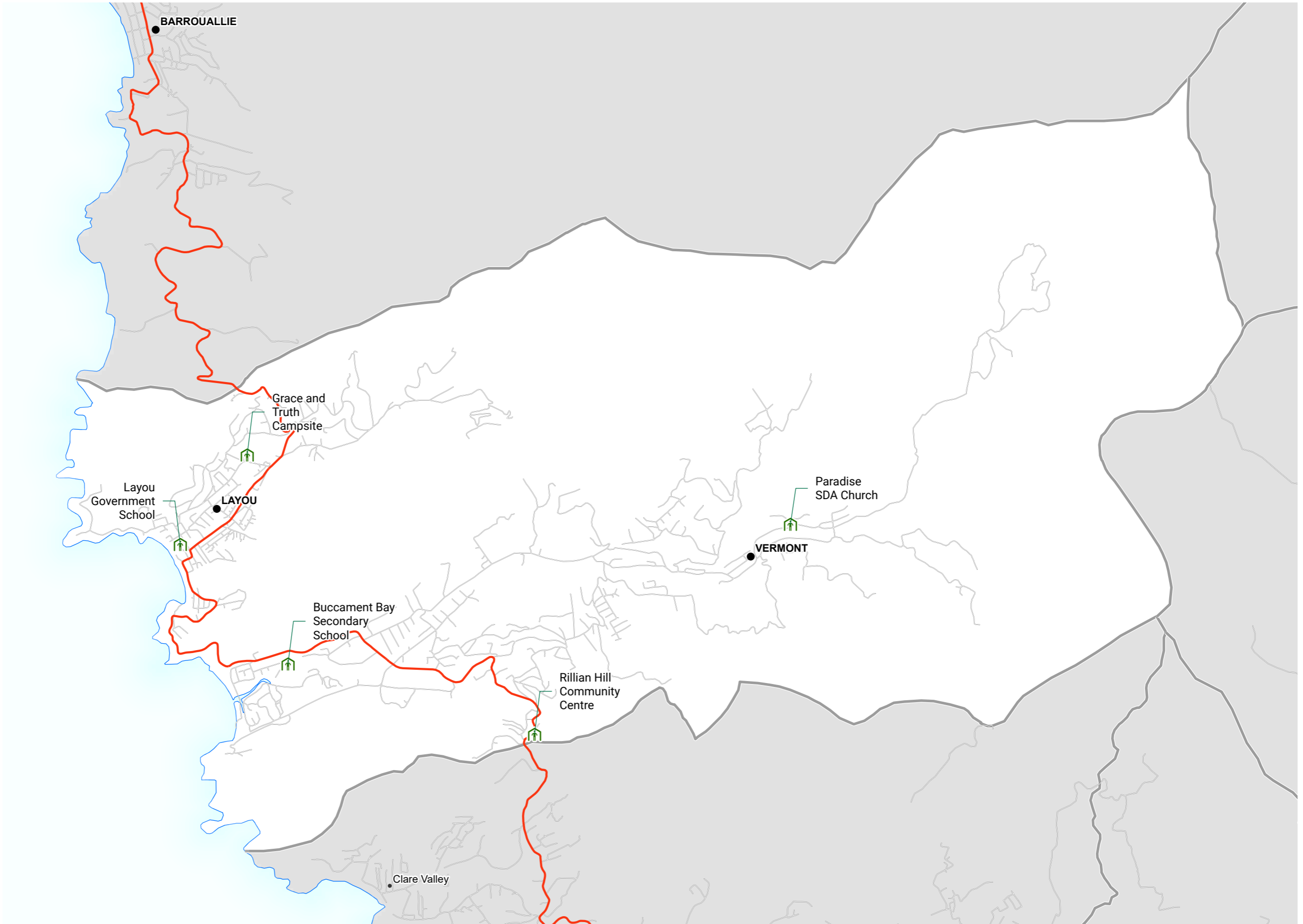


Data Sources


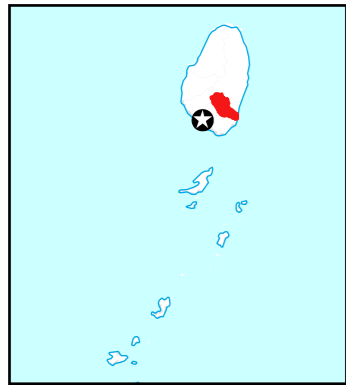
IOM, OpenStreetMap, Statistical Office, GeoCris, OurAirports, World Port Index

Map created by MapAction
(05/07/2024)

Supported by the German Federal
Foreign Office.



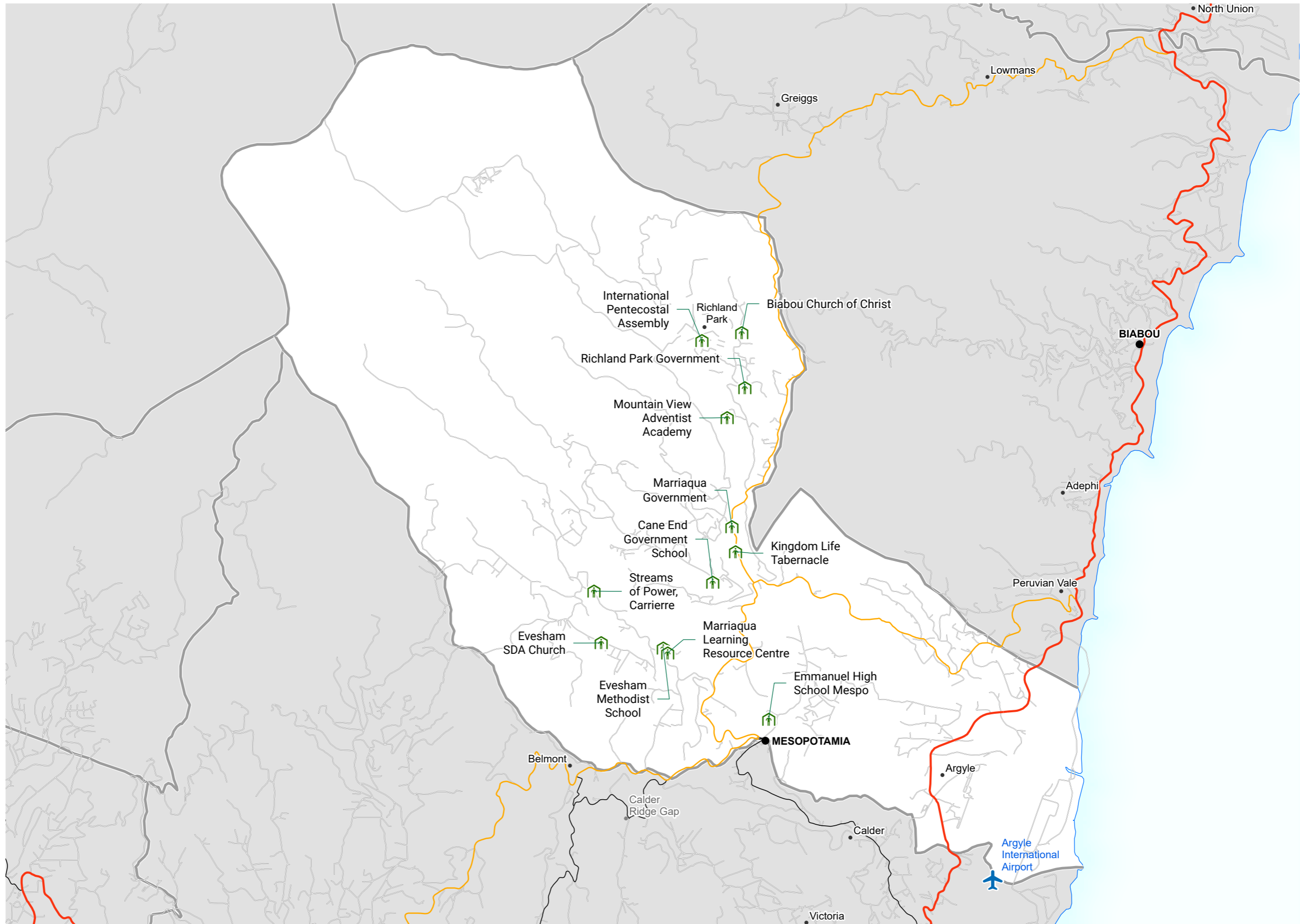
- IOM Evacuation Shelter
- Settlement**
- Town
- Village
- Hamlet
- Transport**
- Primary Road
- Secondary
- Tertiary Road
- Minor
- Airport
- Boundary**
- Census District











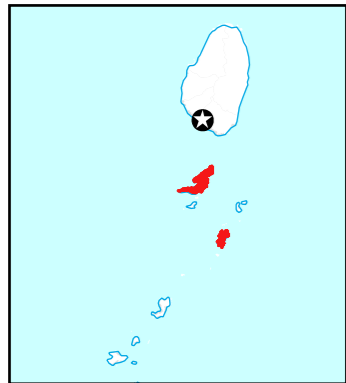
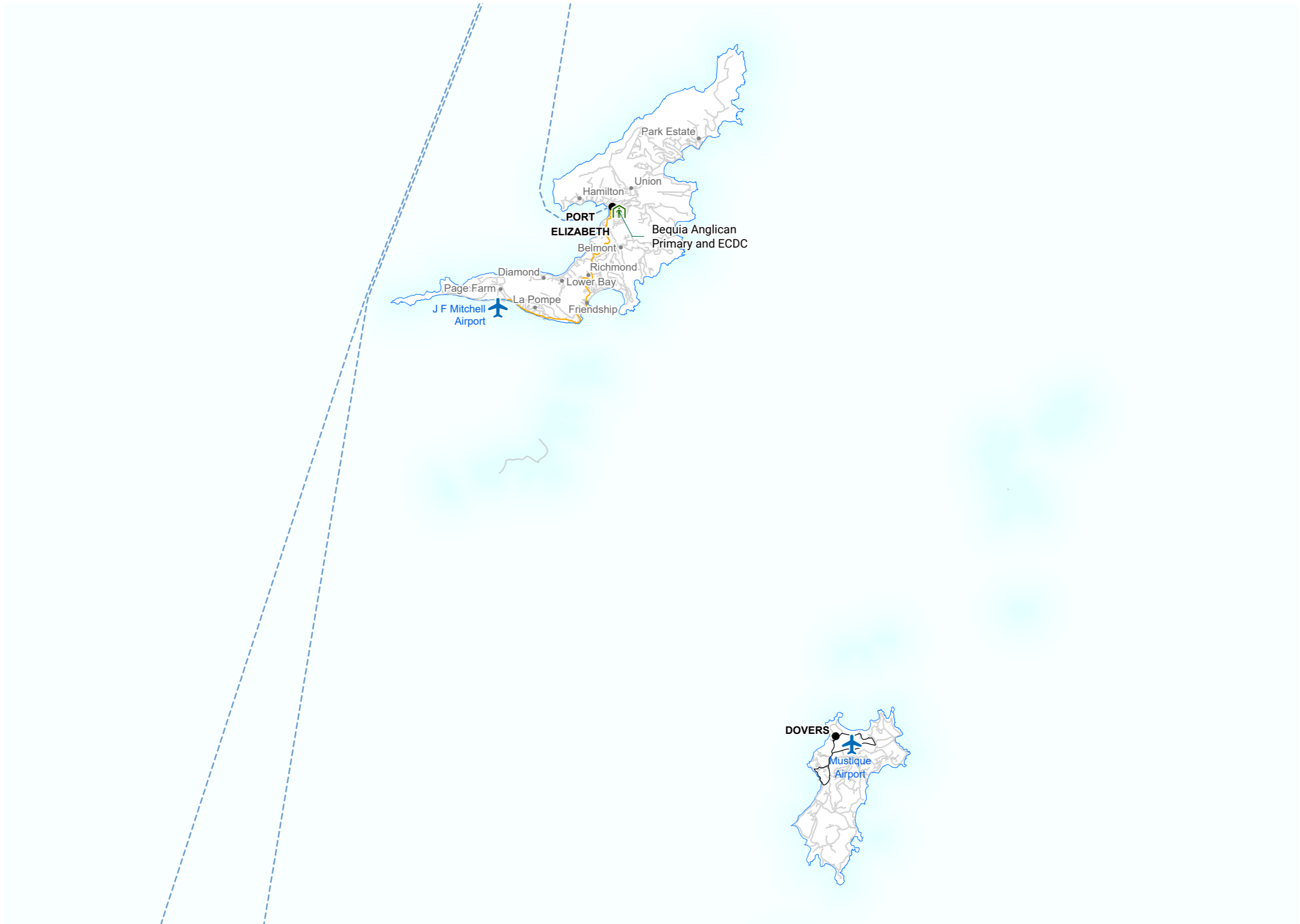
Data Sources
IOM, OpenStreetMap, Statistical Office, GeoCris, OurAirports, World Port Index

Map created by MapAction
(05/07/2024)

Supported by the German Federal Foreign Office.



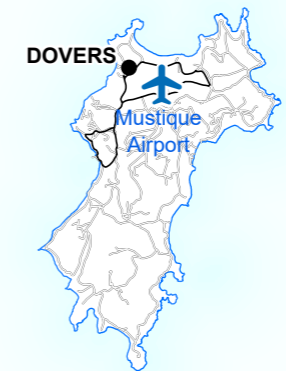
-  IOM Evacuation Shelter
- Settlement
 -  Town
 -  Hamlet
- Transport
 -  Secondary
 -  Tertiary Road
 -  Minor
 -  Airport



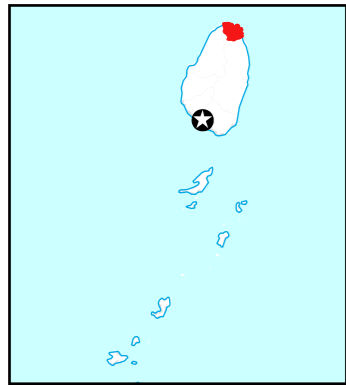
Data Sources
IOM, OpenStreetMap, Statistical Office, GeoCris, OurAirports, World Port Index

Map created by MapAction
(05/07/2024)

Supported by the German Federal Foreign Office.



- Settlement
- Village
 - Hamlet
- Transport
- Primary Road
 - Minor
- Boundary
- Census District



Data Sources
IOM, OpenStreetMap, Statistical Office, GeoCris, OurAirports, World Port Index

Map created by MapAction
(05/07/2024)

Supported by the German Federal
Foreign Office.

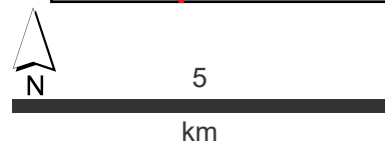
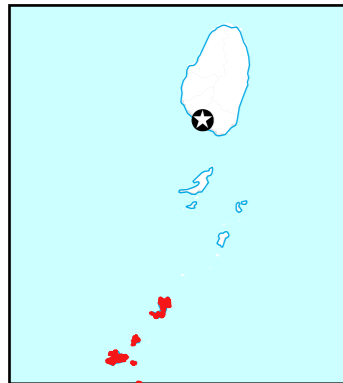


Settlement

- Town
- Village
- Hamlet

Transport

- Tertiary Road
- Minor
- ✈ Airport

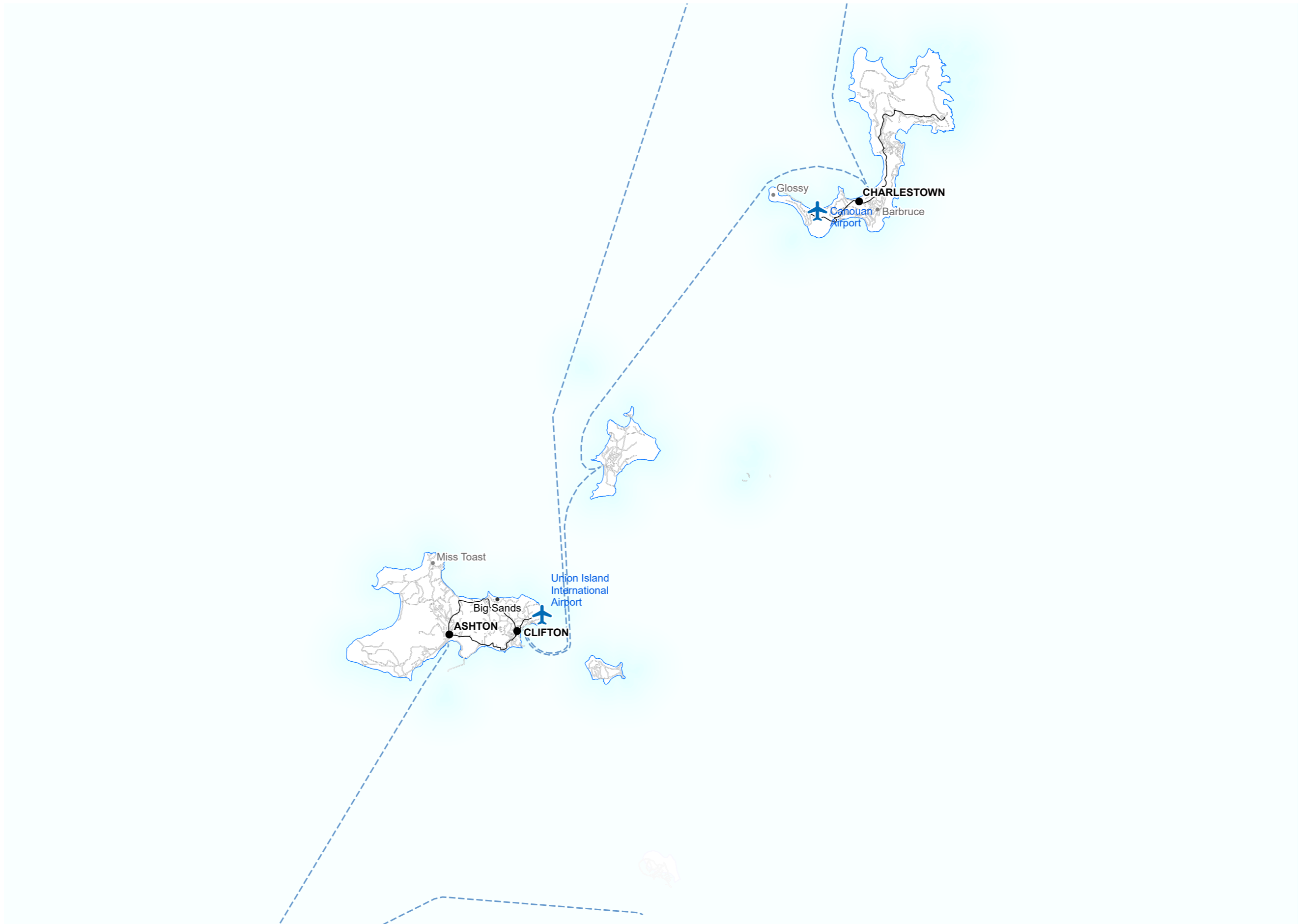


Data Sources

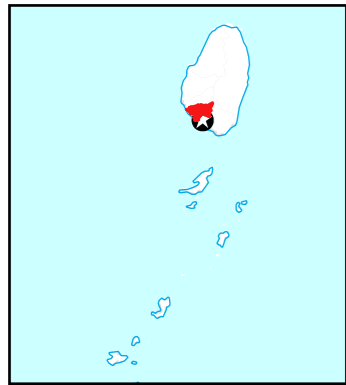
IOM, OpenStreetMap, Statistical Office, GeoCris, OurAirports, World Port Index

Map created by MapAction
(05/07/2024)

Supported by the German Federal
Foreign Office.



- IOM Evacuation Shelter
- Settlement**
- Capital city
- Village
- Transport**
- Primary Road
- Tertiary Road
- Minor
- Boundary**
- Census District



Data Sources
IOM, OpenStreetMap, Statistical Office, GeoCris, OurAirports, World Port Index

Map created by MapAction
(05/07/2024)

Supported by the German Federal Foreign Office.

