







Storm path for cyclones Batsirai (actual on 6th Feb 2022) and Emnati (predicted as of 22 Feb 2022) with population density (2020 estimate)




All forecasted storm positions, path and wind speeds are the best available. Based on forecast from Joint Typhoon Warning Centre


Storm position
 Previous position
 Forecasted position

Storm track
 Actual
 Forecasted
 Actual (Batsirai)






Wind speeds
 Emnati Batsirai

		Likely 64 knot (120 km/h) winds
		Likely 50 knot (90 km/h) winds
		Likely 34 knot (60 km/h) winds

Settlements
 CAPITAL
 City
 town

Borders
 REGIONAL

Population density (people per Km²)

	15,000 - 34,369
	500 - 15,000
	50 - 500
	25 - 50
	0.02 - 25

Data Sources:
 Madagascar National Disaster Management Office, GADM, OpenStreetMap, Joint Typhoon Warning Centre, World Pop

Created 22 Feb 2022 / 12:00 UTC+03:00

Projection & Datum WGS 1984 UTM Zone 38S / WGS

GLIDE EC-2022-000156-MDG

Produced by MapAction
<https://mapaction.org>
madagascar@mapaction.org

Supported by the German Federal Foreign Office.

The depiction and use of boundaries, names and associated data shown here do not imply endorsement or acceptance by MapAction.

