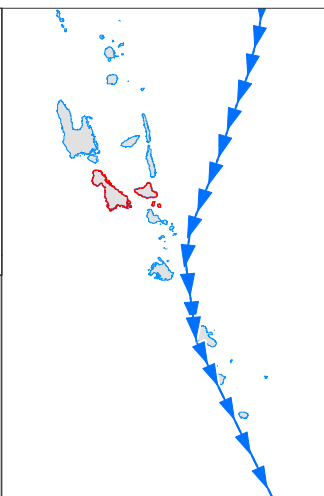


**MapAction**  
**Vanuatu:  
 Cyclone PAM -  
 Malampa  
 3w NFI  
 (as of 28 March 2015)**

Map shows organisations per island per cluster.  
 Some additional relief have not been mapped due to incomplete spatial data.

**Data sources**  
 COD-FOD, OCHA



Storm Track

Abbreviations	Organisation
ADRA	ADRA
VRC	Vanuatu Red Cross
Wrld Vis	World Vision

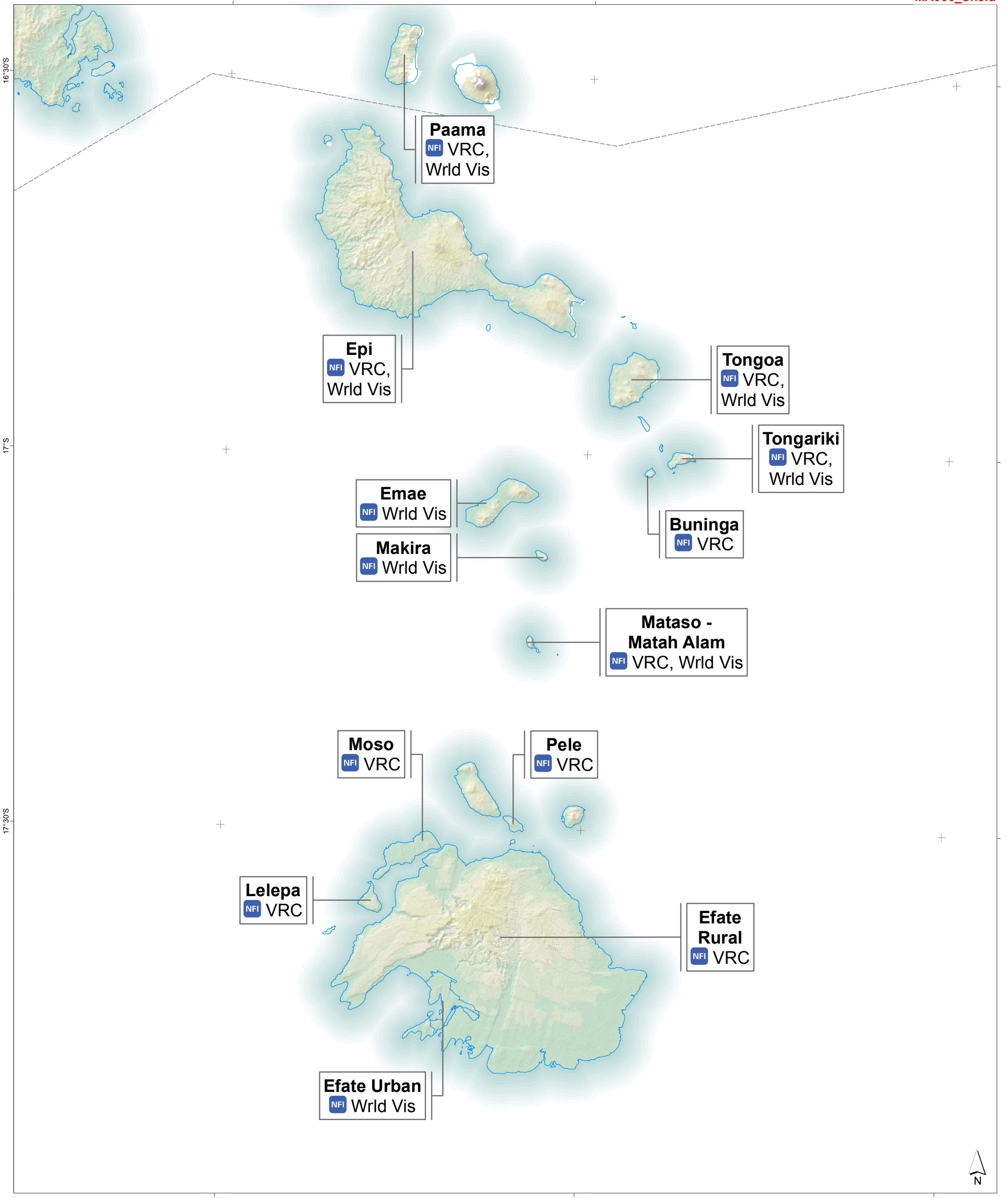
0 10 20  
 Km

Created 28 Mar 2015 / 17:30 UTC+11:00  
 Map Document MA066\_3wwwNFI\_v2  
 Projection / Datum WGS 1984 UTM Zone 58S / WGS 1984  
 Glide Number TC-2015-000020-VUT

Produced by MapAction  
 www.mapaction.org  
 vanuatu@mapaction.org

The depiction and use of boundaries, names and associated data shown here do not imply endorsement or acceptance by MapAction.

Supported by  
  
 UKaid  
 from the British people

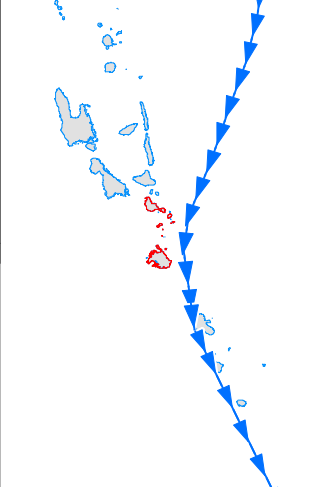


168°E 168°30'E 169°E

**MapAction**  
**Vanuatu: Cyclone PAM - Shefa 3w NFI (as of 28 March 2015)**

Map shows organisations per island per cluster.  
 Some additional relief have not been mapped due to incomplete spatial data.

**Data sources**  
 COD-FOD, OCHA



Storm Track

Abbreviations	Organisation
ADRA	ADRA
VRC	Vanuatu Red Cross
Wrld Vis	World Vision

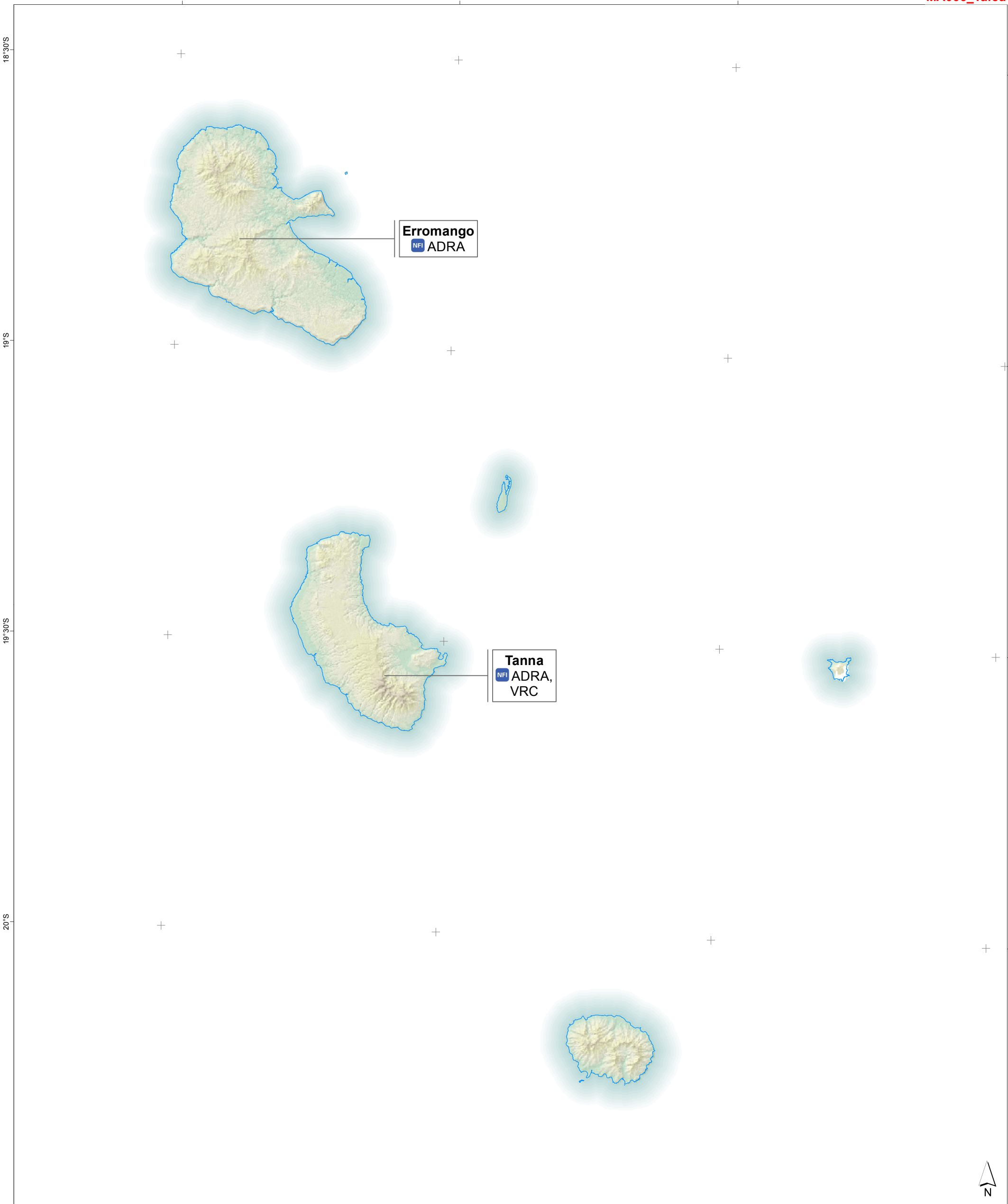
0 10 20 Km

**Created** 28 Mar 2015 / 17:30 UTC+11:00  
**Map Document** MA066\_3wwwNFI\_v2  
**Projection / Datum** WGS 1984 UTM Zone 58S / WGS 1984  
**Glide Number** TC-2015-000020-VUT

Produced by MapAction  
 www.mapaction.org  
 vanuatu@mapaction.org

Supported by **UKaid**  
 from the British people

The depiction and use of boundaries, names and associated data shown here do not imply endorsement or acceptance by MapAction.



169°E

169°30'E

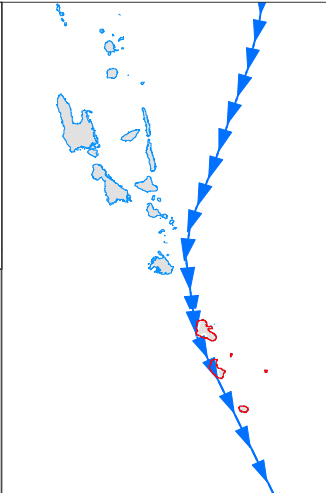
170°E

170°30'E

**MapAction**  
**Vanuatu:  
 Cyclone PAM -  
 Tafea  
 3w NFI  
 (as of 28 March 2015)**

Map shows organisations per island per cluster.  
 Some additional relief have not been mapped due to incomplete spatial data.

**Data sources**  
 COD-FOD, OCHA



**Storm Track**

Abbreviations	Organisation
ADRA	ADRA
VRC	Vanuatu Red Cross
Wrld Vis	World Vision

0 20 40  
 Km

**Created** 28 Mar 2015 / 17:30 UTC+11:00  
**Map Document** MA066\_3wwwNFI\_v2  
**Projection / Datum** WGS 1984 UTM Zone 58S / WGS 1984  
**Glide Number** TC-2015-000020-VUT

Produced by MapAction  
 www.mapaction.org  
 vanuatu@mapaction.org

Supported by

The depiction and use of boundaries, names and associated data shown here do not imply endorsement or acceptance by MapAction.

**UKaid**  
 from the British people