
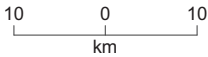

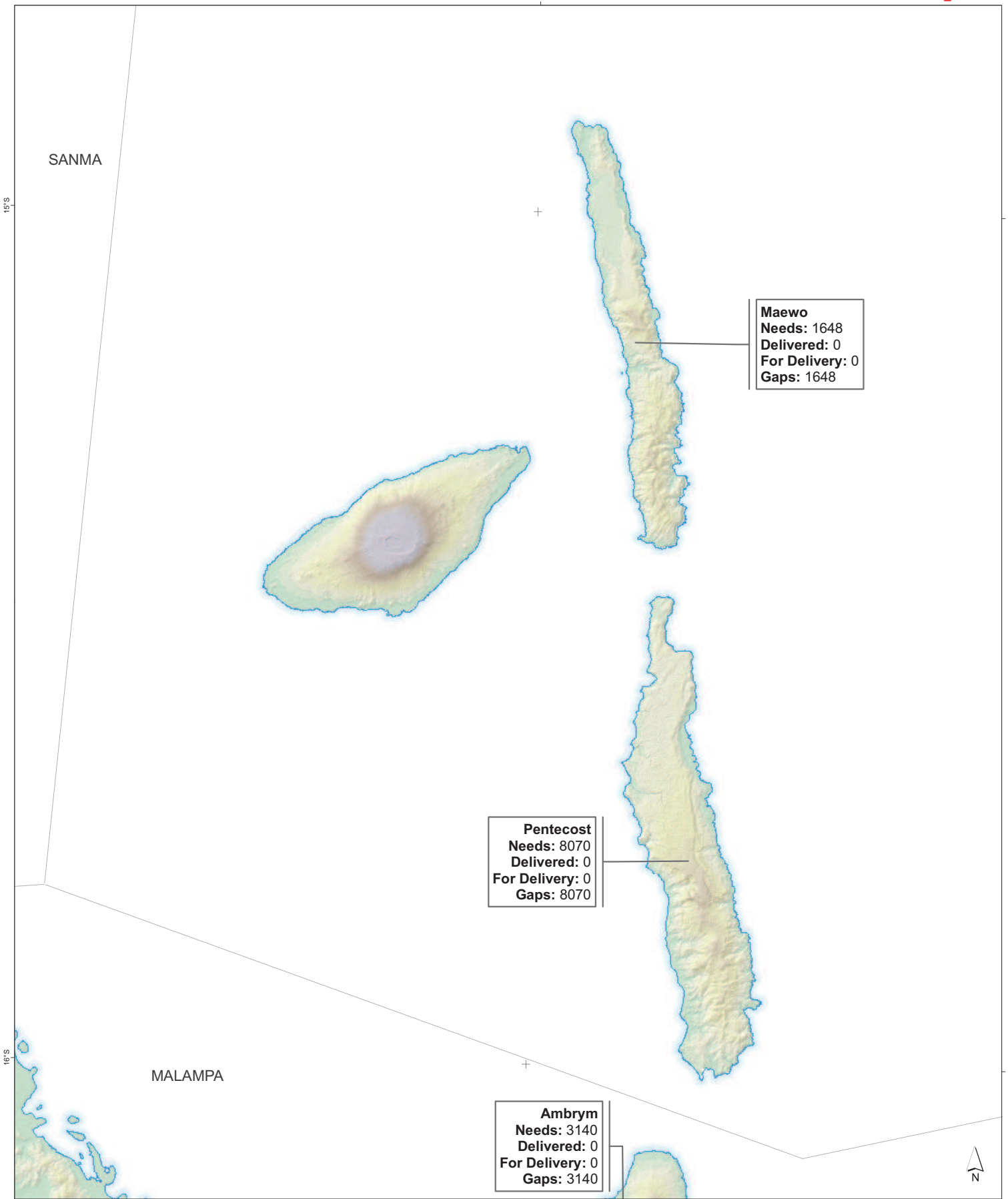


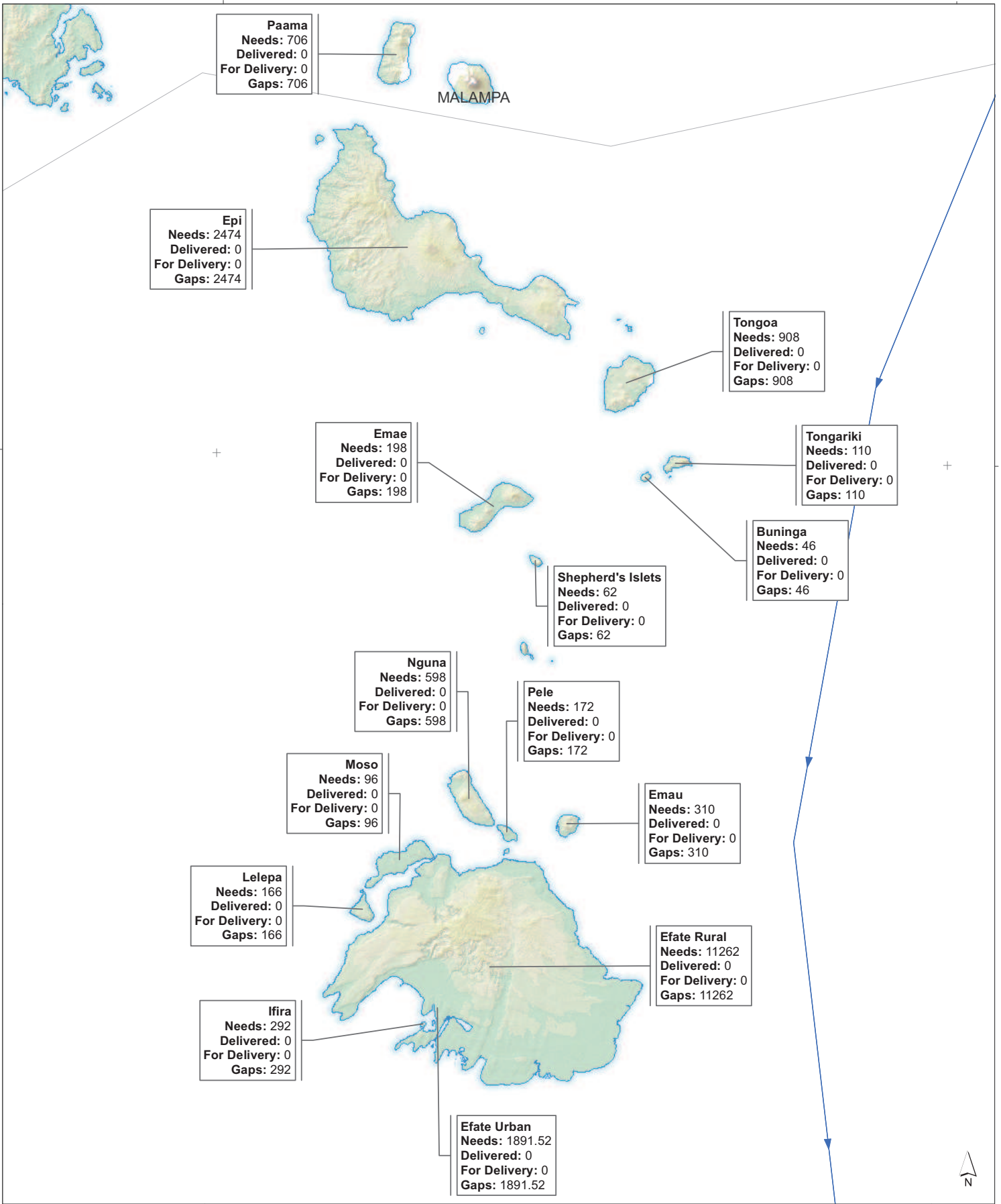



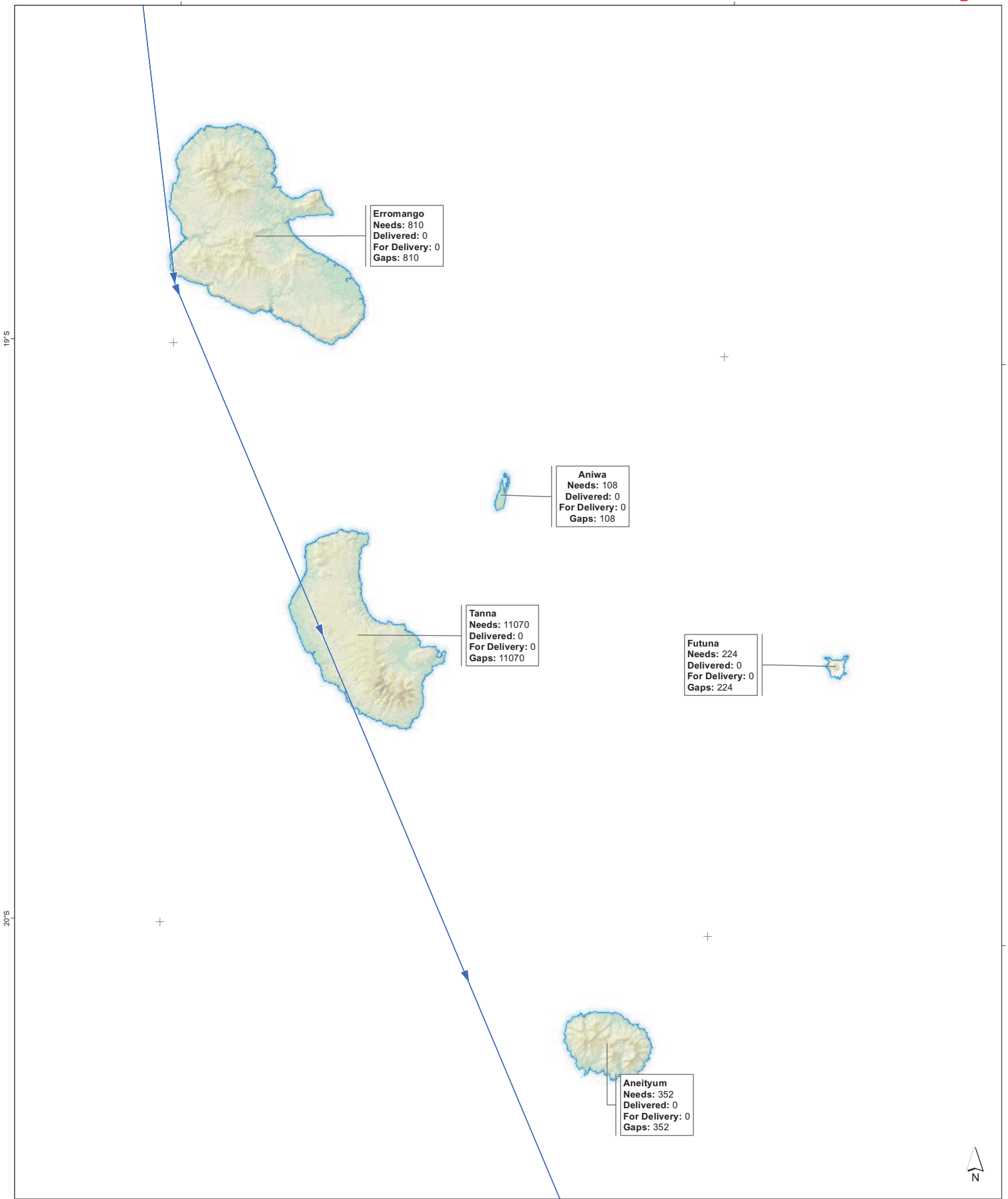

 <p><b>MapAction</b></p> <p><b>Vanuatu: Cyclone PAM - Buckets - Needs, Delivered, For Delivery and Gaps - Malampa (as of 25 Mar 2015)</b></p>	<p><b>Data sources</b> PCRAFI, COD-FOD, Vanuatu Government</p> 	<p>Map shows information on the number of buckets required, delivered and for delivery per island. The gap is the difference between the requirement needs and what has been delivered.</p> <p>1 Unit = 1 x (7L minimum) bucket (one per family)</p> <p><b>Settlements</b></p> <ul style="list-style-type: none"> <li>City</li> <li>Village</li> </ul> <p><b>Borders</b></p> <ul style="list-style-type: none"> <li>Province</li> </ul>	<div style="text-align: center;">  </div> <p>Created 25 Mar 2015 / 16:00 UTC+11:00  Map Document MA050_WASH_Buckets  Projection / Datum WGS 1984 UTM Zone 58S / WGS 1984  Glide Number TC-2015-000020-VUT</p> <p>Produced by MapAction  <a href="http://www.mapaction.org">www.mapaction.org</a>  <a href="mailto:vanuatu@mapaction.org">vanuatu@mapaction.org</a></p> <p>The depiction and use of boundaries, names and associated data shown here do not imply endorsement or acceptance by MapAction.</p> <p>Supported by </p>
--	--	---	---



 <p><b>MapAction</b></p> <p><b>Vanuatu: Cyclone PAM - Buckets - Needs, Delivered, For Delivery and Gaps - Penama (as of 25 Mar 2015)</b></p>	<p><b>Data sources</b> PCRAFI, COD-FOD, Vanuatu Government</p>	<p>Map shows information on the number of buckets required, delivered and for delivery per island. The gap is the difference between the requirement needs and what has been delivered.</p> <p>1 Unit = 1 x (7L minimum) bucket (one per family)</p>	<p>10 0 10 km</p>
		<p><b>Settlements</b></p> <ul style="list-style-type: none"> <li>📍 City</li> <li>● Village</li> </ul> <p><b>Borders</b></p> <ul style="list-style-type: none"> <li>— Province</li> </ul>	<p>Created 25 Mar 2015 / 16:00 UTC+11:00                  Map Document MA050_WASH_Buckets                  Projection / Datum WGS 1984 UTM Zone 58S / WGS 1984                  Glide Number TC-2015-000020-VUT</p> <p>Produced by MapAction                  www.mapaction.org                  vanuatu@mapaction.org</p> <p>The depiction and use of boundaries, names and associated data shown here do not imply endorsement or acceptance by MapAction.</p>



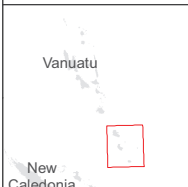
 <p><b>MapAction</b></p> <p>Vanuatu: Cyclone PAM - Buckets - Needs, Delivered, For Delivery and Gaps - Shefa (as of 25 Mar 2015)</p>	<p><b>Data sources</b> PCRAFI, COD-FOD, Vanuatu Government</p>	<p>Map shows information on the number of buckets required, delivered and for delivery per island. The gap is the difference between the requirement needs and what has been delivered.</p> <p>1 Unit = 1 x (7L minimum) bucket (one per family)</p>	<p>10 0 10 km</p>
		<p><b>Settlements</b></p> <ul style="list-style-type: none"> <li>City</li> <li>Village</li> </ul> <p><b>Borders</b></p> <ul style="list-style-type: none"> <li>Province</li> </ul>	<p>Created 25 Mar 2015 / 16:00 UTC+11:00                  Map Document MA050_WASH_Buckets                  Projection / Datum WGS 1984 UTM Zone 58S / WGS 1984                  Glide Number TC-2015-000020-VUT</p> <p>Produced by MapAction                  www.mapaction.org                  vanuatu@mapaction.org</p> <p>Supported by</p>  <p>The depiction and use of boundaries, names and associated data shown here do not imply endorsement or acceptance by MapAction.</p>

**MapAction**

**Vanuatu: Cyclone PAM - Buckets - Needs, Delivered, For Delivery and Gaps - Tafea (as of 25 Mar 2015)**

**Data sources**  
PCRAFI, COD-FOD, Vanuatu Government



Map shows information on the number of buckets required, delivered and for delivery per island. The gap is the difference between the requirement needs and what has been delivered.

1 Unit = 1 x (7L minimum) bucket (one per family)

**Settlements**

- 📍 City
- Village

**Borders**

- Province


Created 25 Mar 2015 / 16:00 UTC+11:00

Map Document MA050\_WASH\_Buckets

Projection / Datum WGS 1984 UTM Zone 58S / WGS 1984

Glide Number TC-2015-000020-VUT

Supported by



UKaid  
from the British people

Produced by MapAction  
www.mapaction.org  
vanuatu@mapaction.org

The depiction and use of boundaries, names and associated data shown here do not imply endorsement or acceptance by MapAction.