

Points of Interest

- Humanitarian Coordination Hub
- Helipad
- Camp
- Collective Settlement/ Centre
- Transitional Centre
- Health Facility
- Education Facility

Settlements

- LGA Headquarter
- Settlement

Border

- INTERNATIONAL
- STATE
- LGA
- Ward

Transport

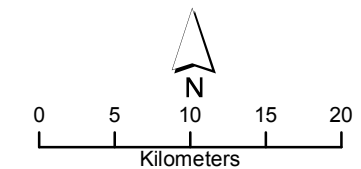
- Airport
- Principle Border Crossing
- Rail

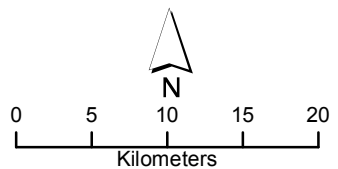
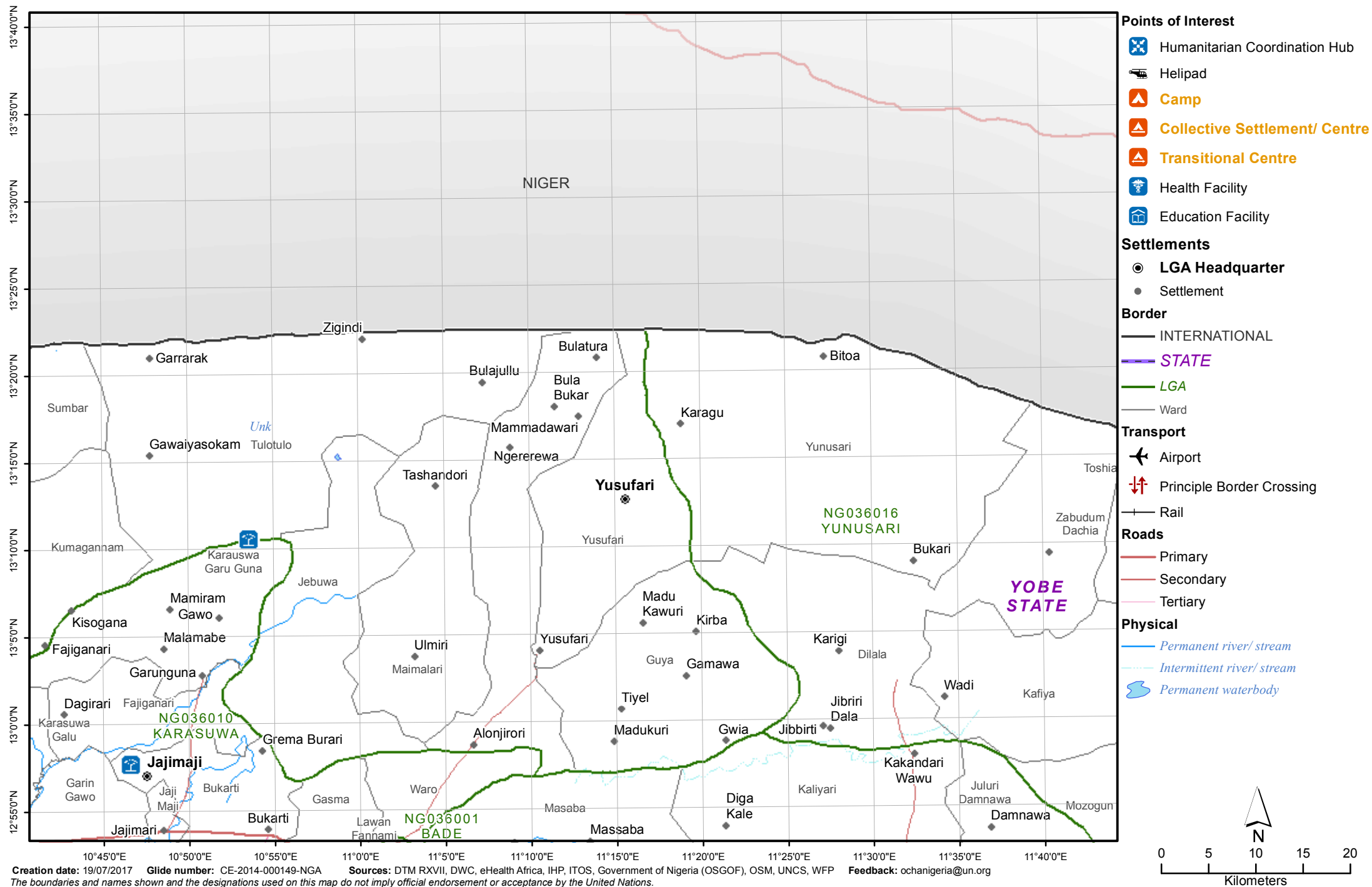
Roads

- Primary
- Secondary
- Tertiary

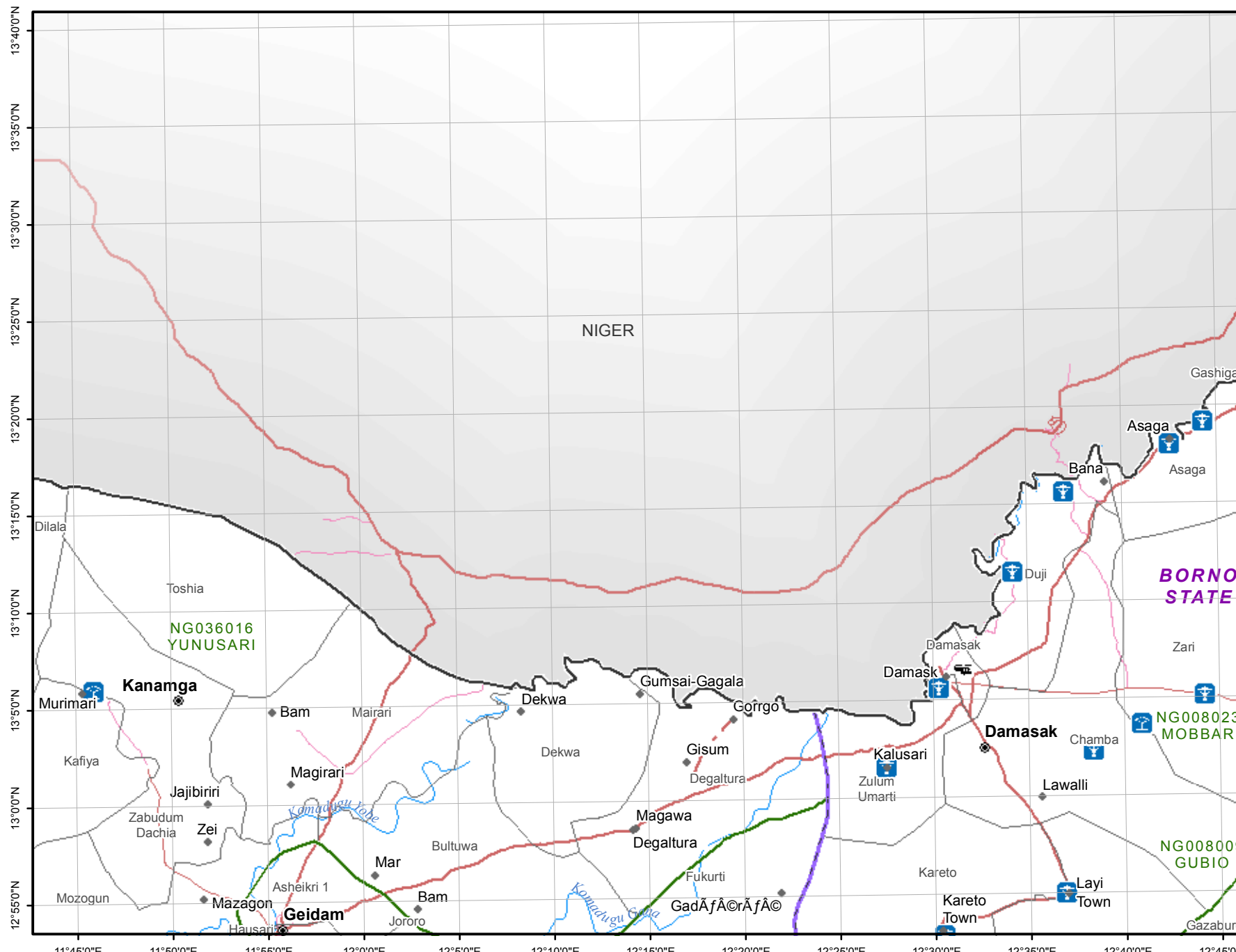
Physical

- Permanent river/ stream
- Intermittent river/ stream
- Permanent waterbody

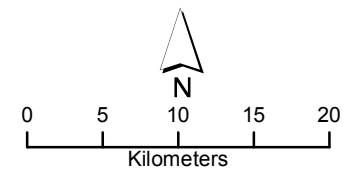


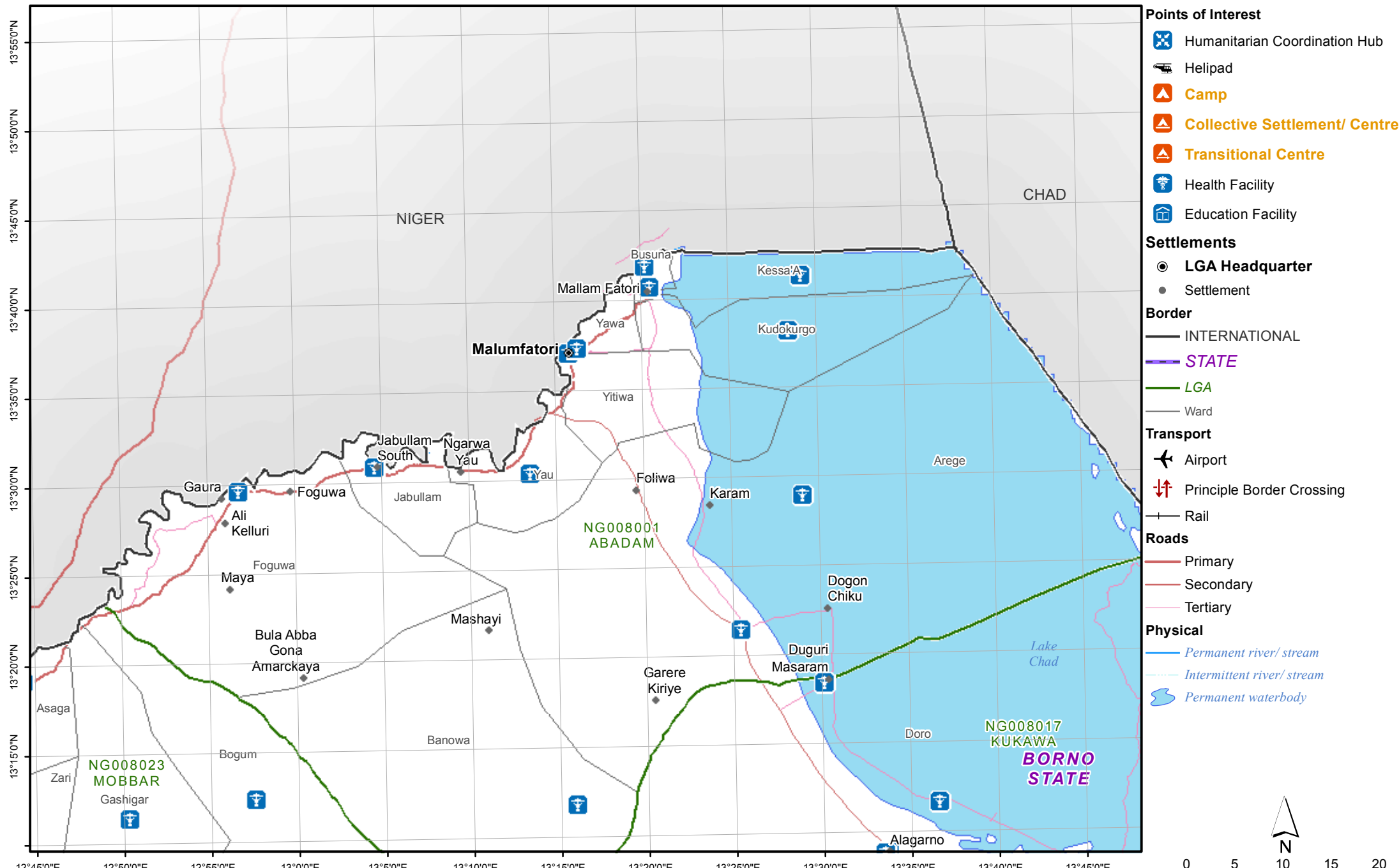


The boundaries and names shown and the designations used on this map do not imply official endorsement or acceptance by the United Nations.

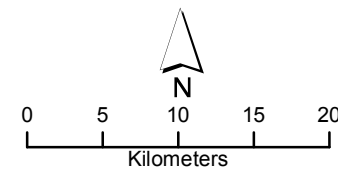


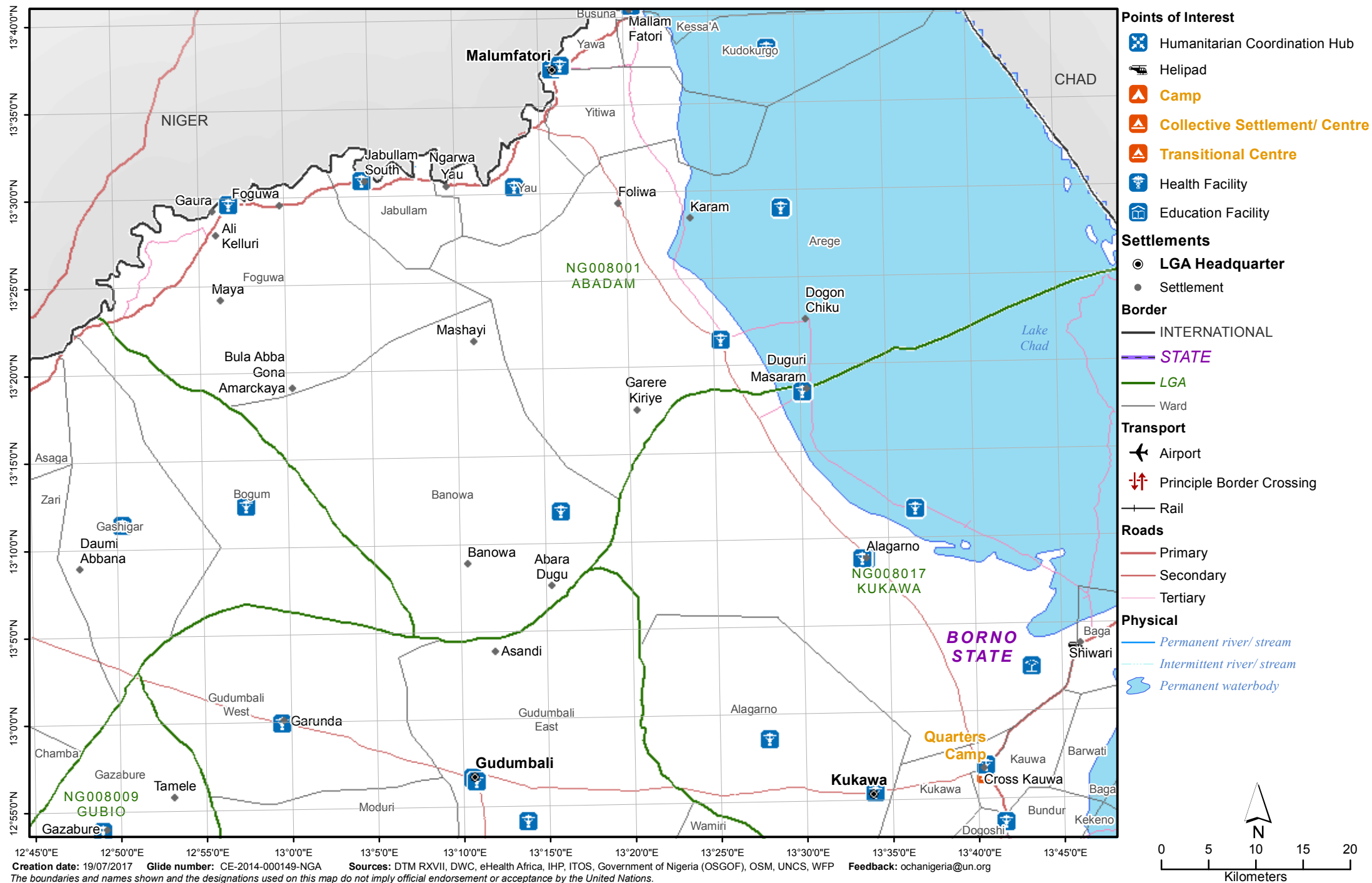
- Points of Interest**
- Humanitarian Coordination Hub
 - Helipad
 - Camp
 - Collective Settlement/ Centre
 - Transitional Centre
 - Health Facility
 - Education Facility
- Settlements**
- LGA Headquarter
 - Settlement
- Border**
- INTERNATIONAL
 - STATE
 - LGA
 - Ward
- Transport**
- Airport
 - Principle Border Crossing
 - Rail
- Roads**
- Primary
 - Secondary
 - Tertiary
- Physical**
- Permanent river/ stream
 - Intermittent river/ stream
 - Permanent waterbody



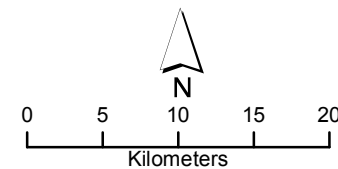


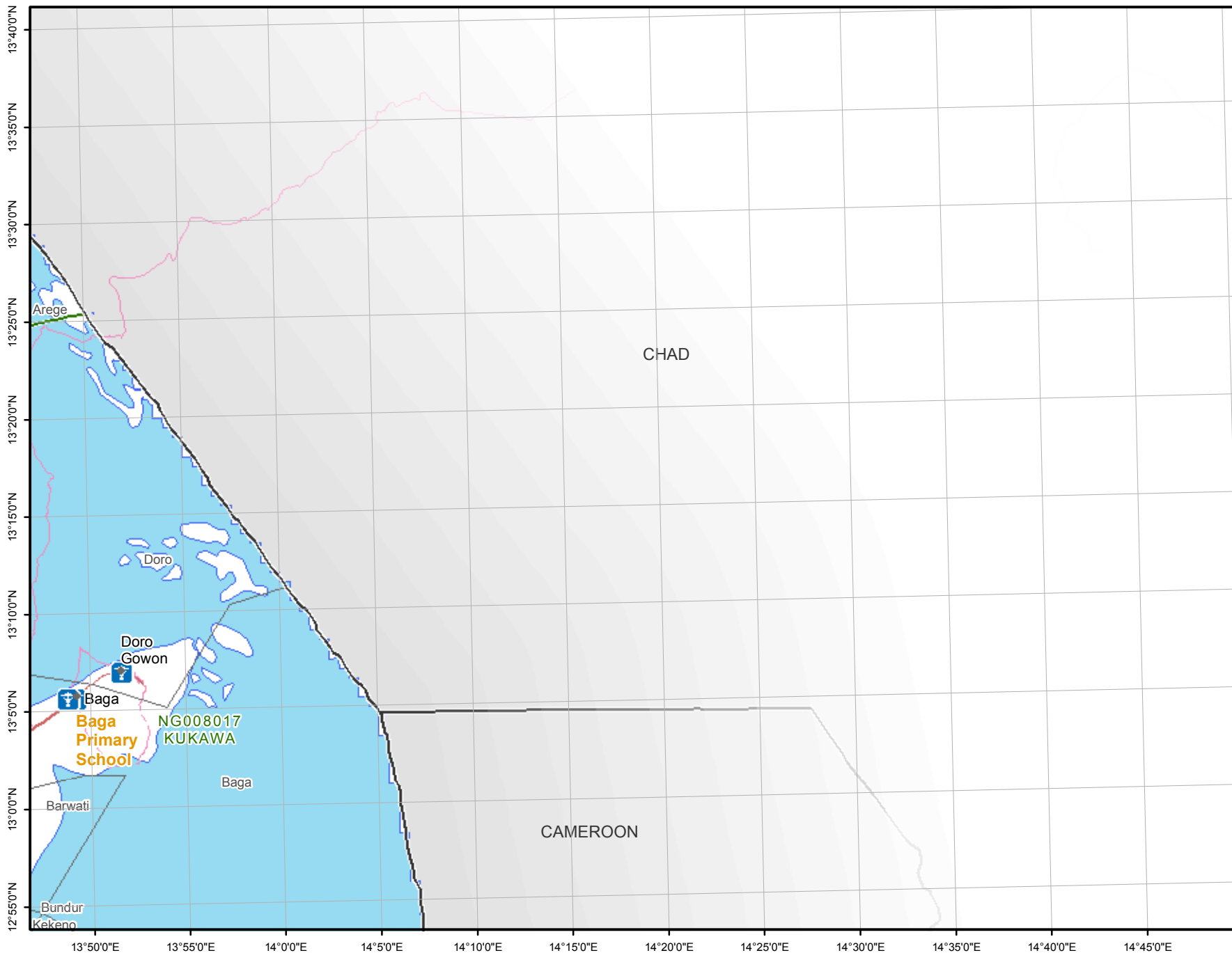
- Points of Interest**
- Humanitarian Coordination Hub
 - Helipad
 - Camp
 - Collective Settlement/ Centre
 - Transitional Centre
 - Health Facility
 - Education Facility
- Settlements**
- LGA Headquarter
 - Settlement
- Border**
- INTERNATIONAL
 - STATE
 - LGA
 - Ward
- Transport**
- Airport
 - Principle Border Crossing
 - Rail
- Roads**
- Primary
 - Secondary
 - Tertiary
- Physical**
- Permanent river/ stream
 - Intermittent river/ stream
 - Permanent waterbody





- Points of Interest**
- Humanitarian Coordination Hub
 - Helipad
 - Camp
 - Collective Settlement/ Centre
 - Transitional Centre
 - Health Facility
 - Education Facility
- Settlements**
- LGA Headquarter
 - Settlement
- Border**
- INTERNATIONAL
 - STATE
 - LGA
 - Ward
- Transport**
- Airport
 - Principle Border Crossing
 - Rail
- Roads**
- Primary
 - Secondary
 - Tertiary
- Physical**
- Permanent river/ stream
 - Intermittent river/ stream
 - Permanent waterbody





Points of Interest

- Humanitarian Coordination Hub
- Helipad
- Camp**
- Collective Settlement/ Centre**
- Transitional Centre**
- Health Facility
- Education Facility

Settlements

- LGA Headquarter**
- Settlement

Border

- INTERNATIONAL
- STATE**
- LGA**
- Ward

Transport

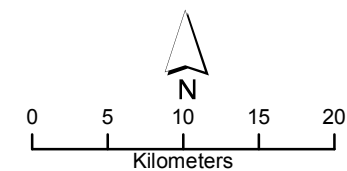
- Airport
- Principle Border Crossing
- Rail

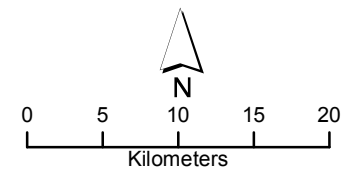
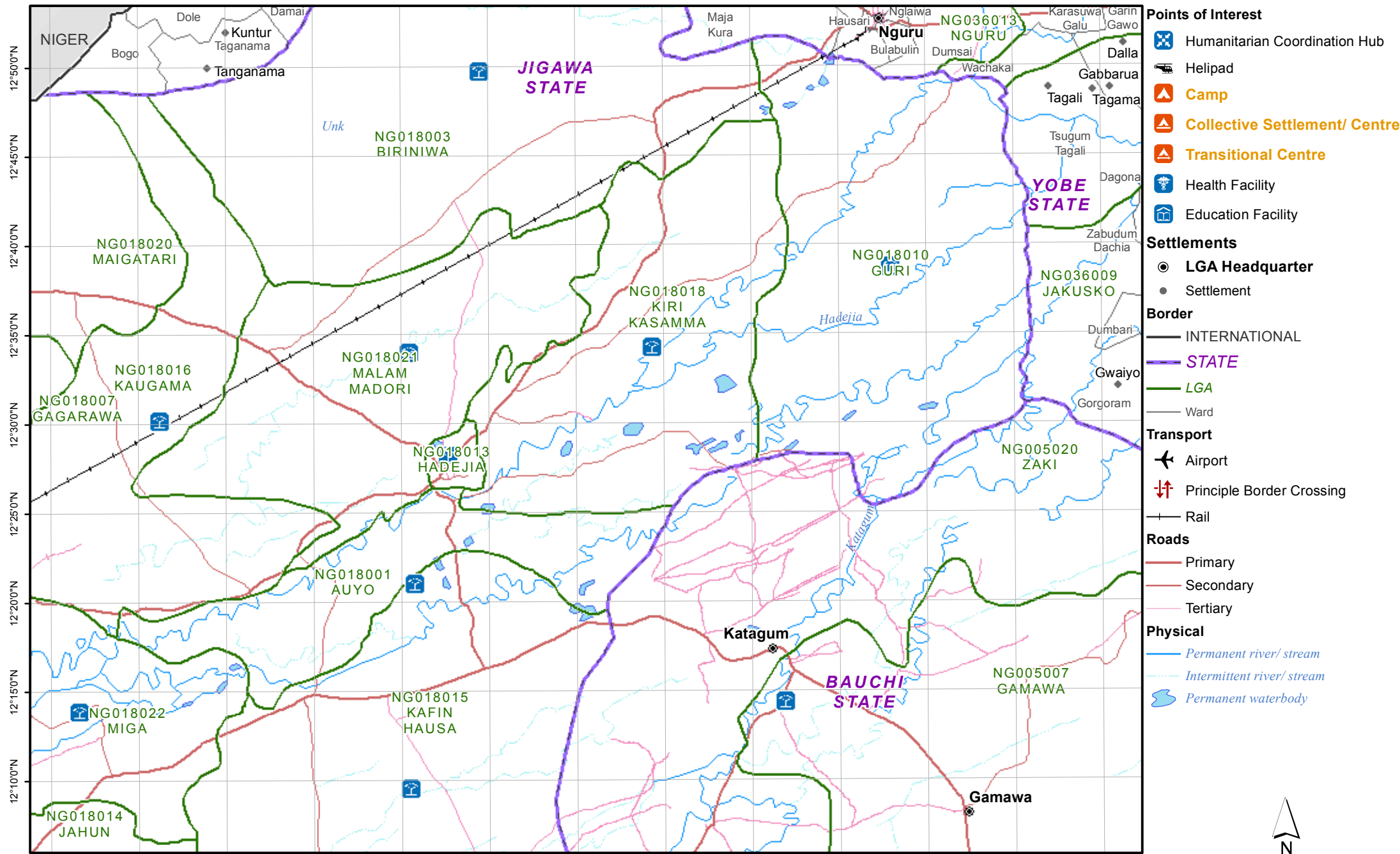
Roads

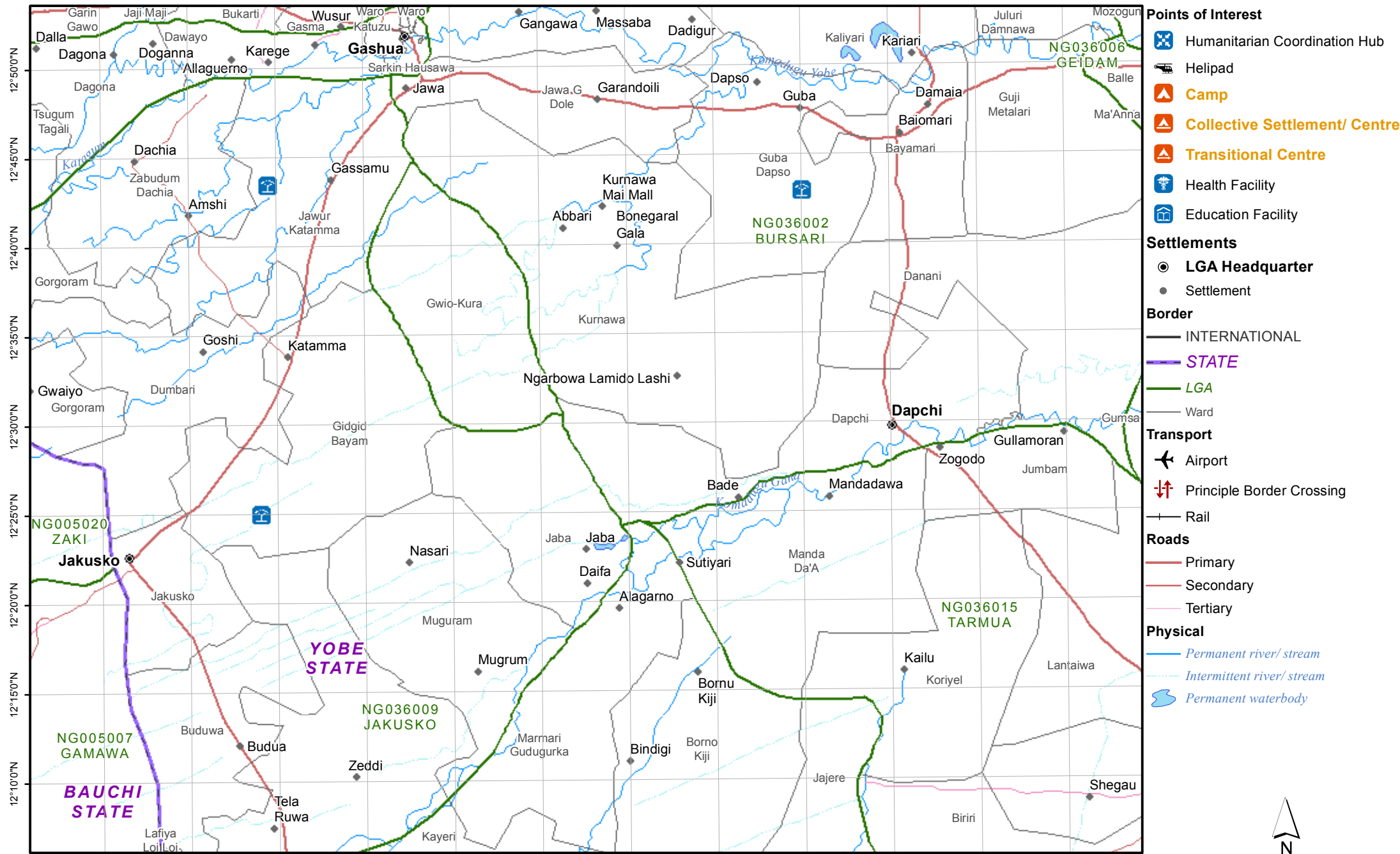
- Primary
- Secondary
- Tertiary

Physical

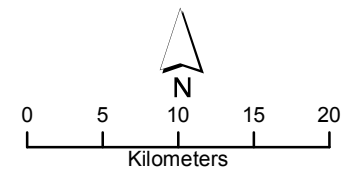
- Permanent river/ stream
- Intermittent river/ stream
- Permanent waterbody

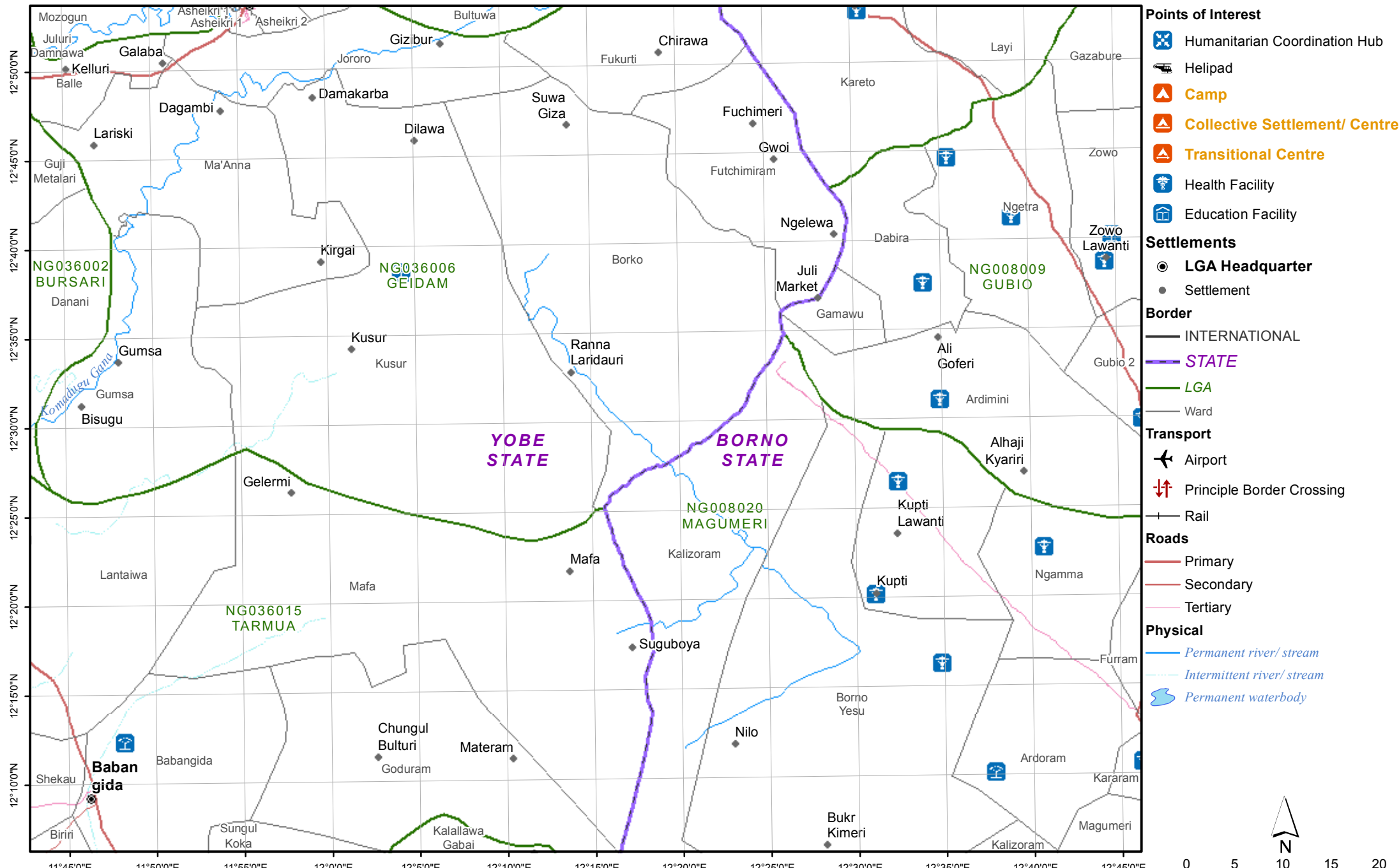




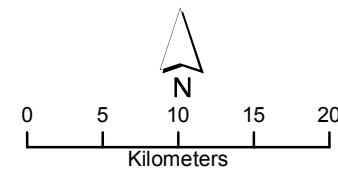


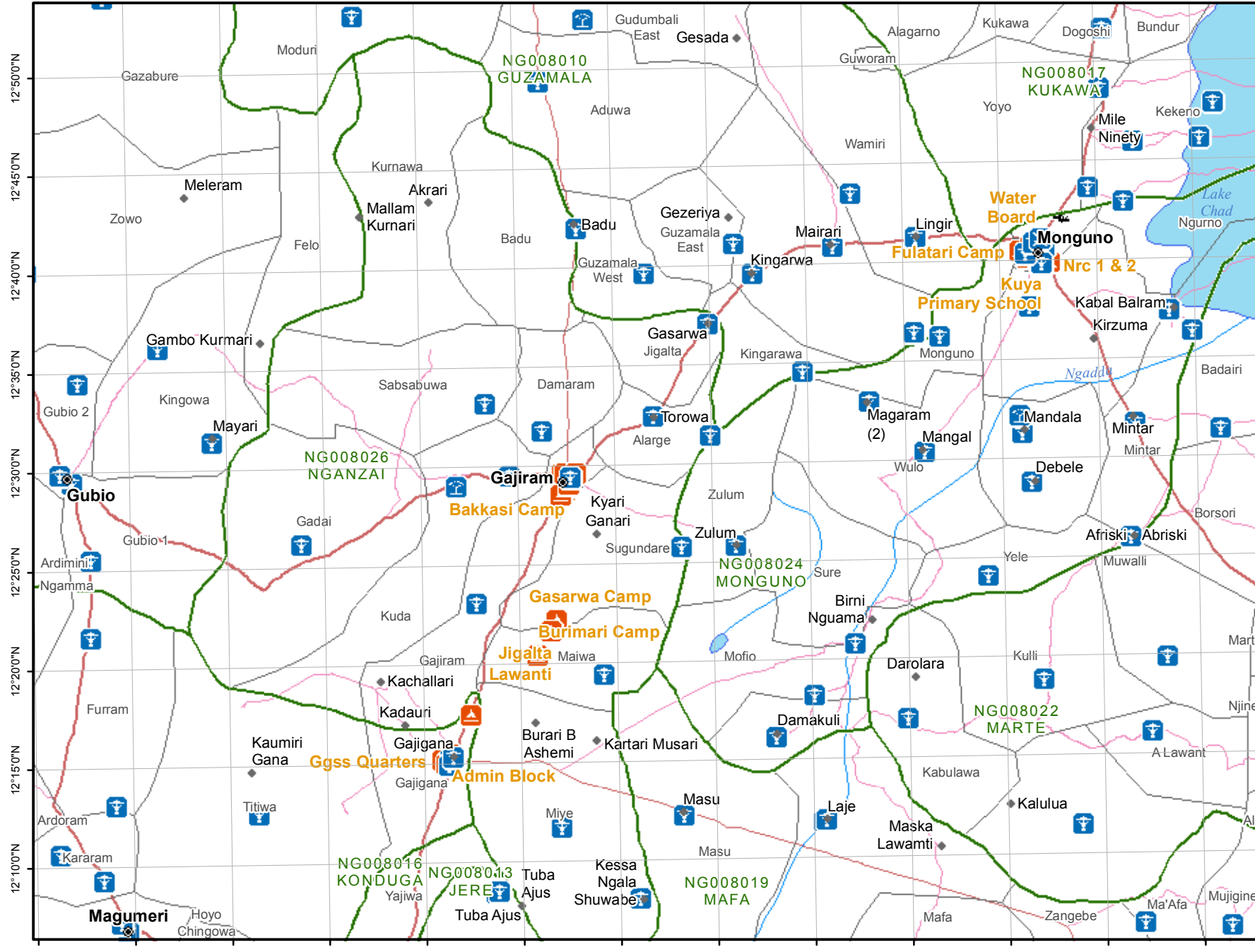
- Points of Interest**
- Humanitarian Coordination Hub
 - Helipad
 - Camp
 - Collective Settlement/ Centre
 - Transitional Centre
 - Health Facility
 - Education Facility
- Settlements**
- LGA Headquarter
 - Settlement
- Border**
- INTERNATIONAL
 - STATE
 - LGA
 - Ward
- Transport**
- Airport
 - Principle Border Crossing
 - Rail
- Roads**
- Primary
 - Secondary
 - Tertiary
- Physical**
- Permanent river/ stream
 - Intermittent river/ stream
 - Permanent waterbody



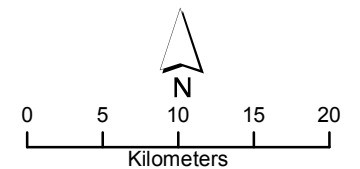


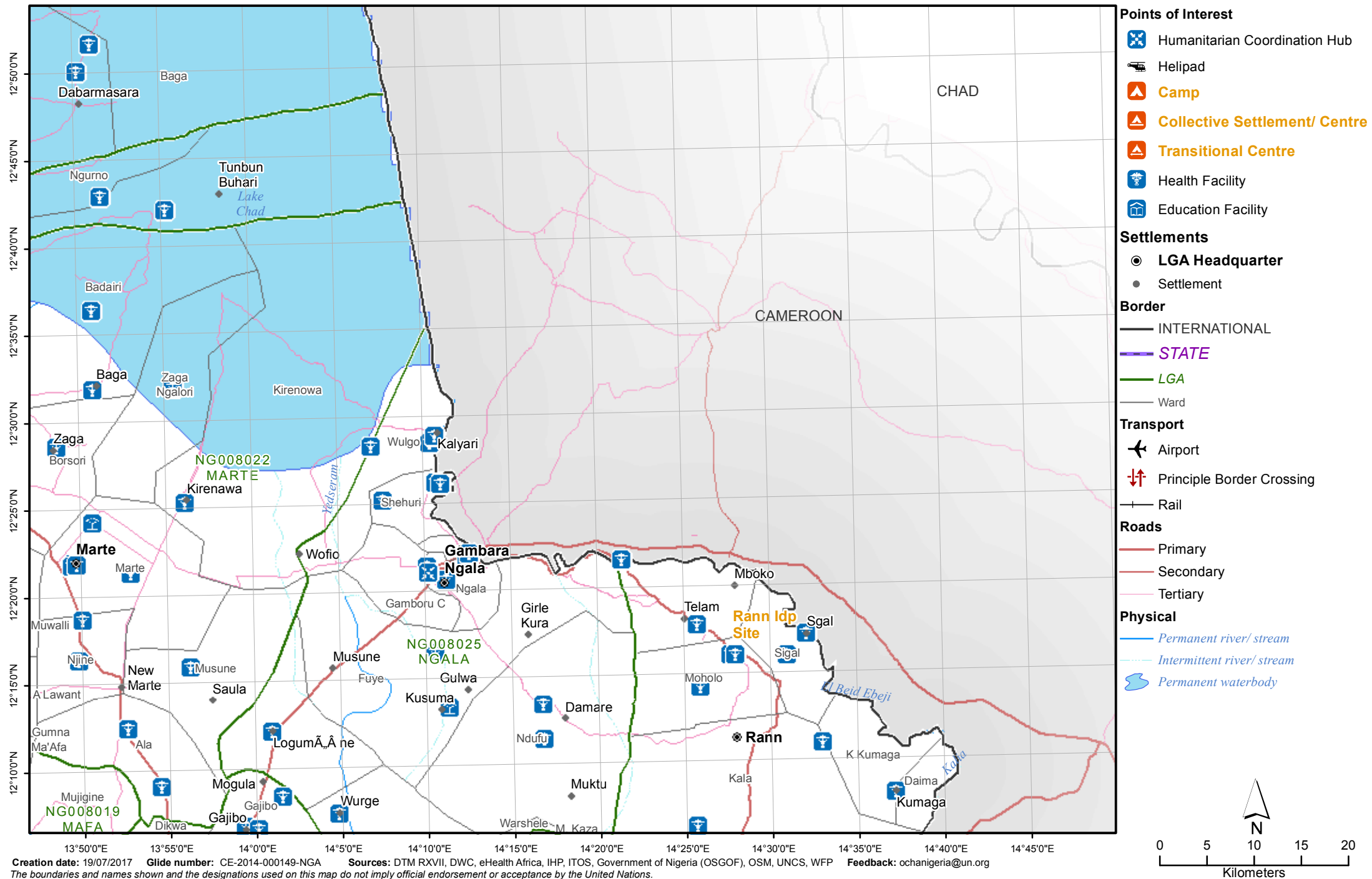
- Points of Interest**
- Humanitarian Coordination Hub
 - Helipad
 - Camp
 - Collective Settlement/ Centre
 - Transitional Centre
 - Health Facility
 - Education Facility
- Settlements**
- LGA Headquarter
 - Settlement
- Border**
- INTERNATIONAL
 - STATE
 - LGA
 - Ward
- Transport**
- Airport
 - Principle Border Crossing
 - Rail
- Roads**
- Primary
 - Secondary
 - Tertiary
- Physical**
- Permanent river/ stream
 - Intermittent river/ stream
 - Permanent waterbody

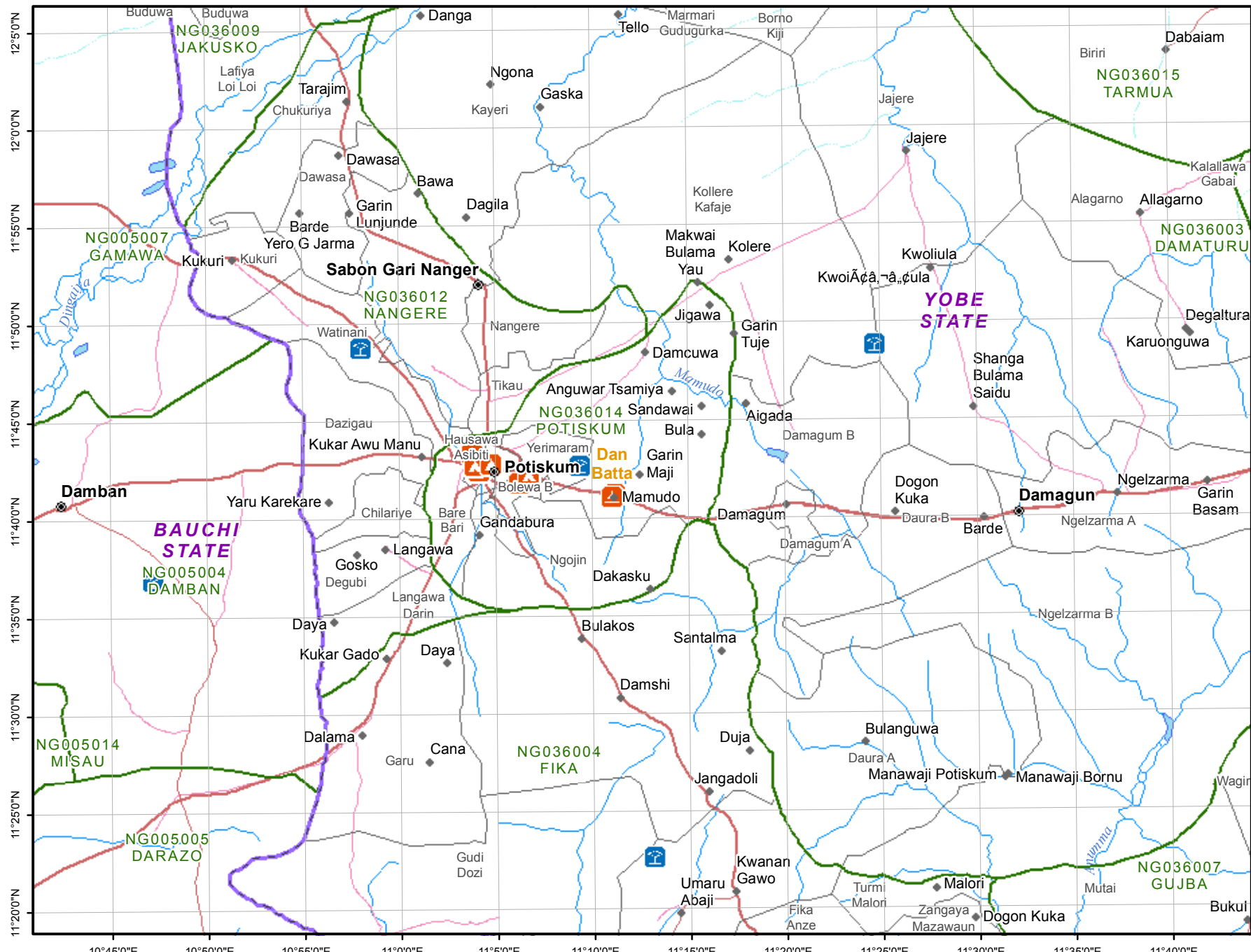




- Points of Interest**
- Humanitarian Coordination Hub
 - Helipad
 - Camp
 - Collective Settlement/ Centre
 - Transitional Centre
 - Health Facility
 - Education Facility
- Settlements**
- LGA Headquarter
 - Settlement
- Border**
- INTERNATIONAL
 - STATE
 - LGA
 - Ward
- Transport**
- Airport
 - Principle Border Crossing
 - Rail
- Roads**
- Primary
 - Secondary
 - Tertiary
- Physical**
- Permanent river/ stream
 - Intermittent river/ stream
 - Permanent waterbody







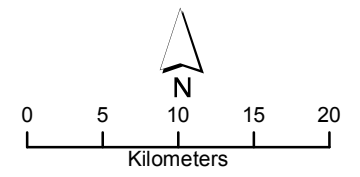
- Points of Interest**
- Humanitarian Coordination Hub
 - Helipad
 - Camp
 - Collective Settlement/ Centre
 - Transitional Centre
 - Health Facility
 - Education Facility
- Settlements**
- LGA Headquarter
 - Settlement
- Border**
- INTERNATIONAL
 - STATE
 - LGA
 - Ward
- Transport**
- Airport
 - Principle Border Crossing
 - Rail
- Roads**
- Primary
 - Secondary
 - Tertiary
- Physical**
- Permanent river/ stream
 - Intermittent river/ stream
 - Permanent waterbody

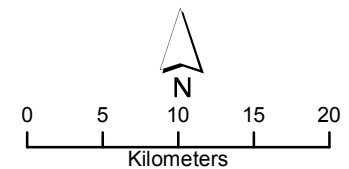
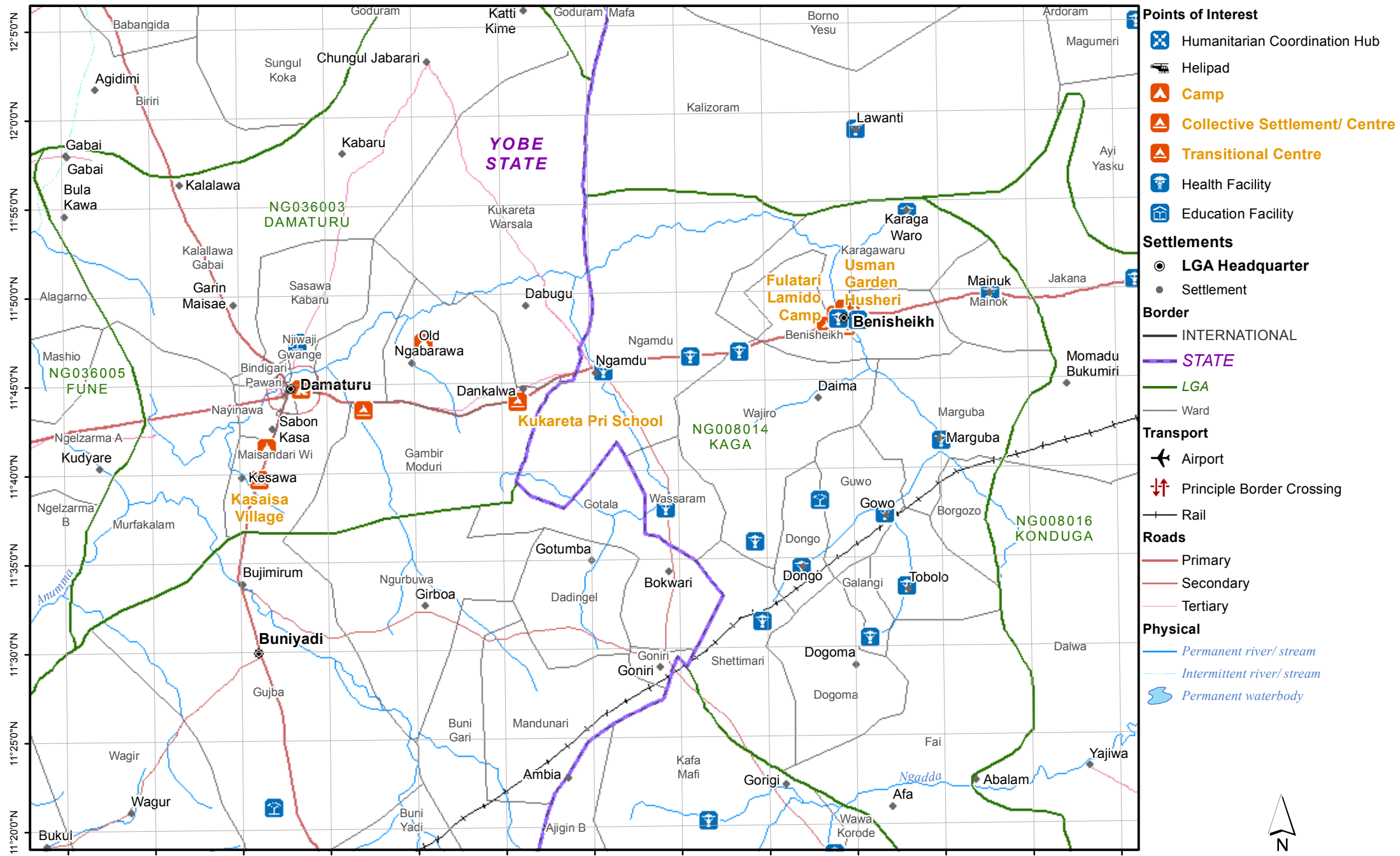
12°50'N 12°00'N 11°55'N 11°50'N 11°45'N 11°40'N 11°35'N 11°30'N 11°25'N 11°20'N

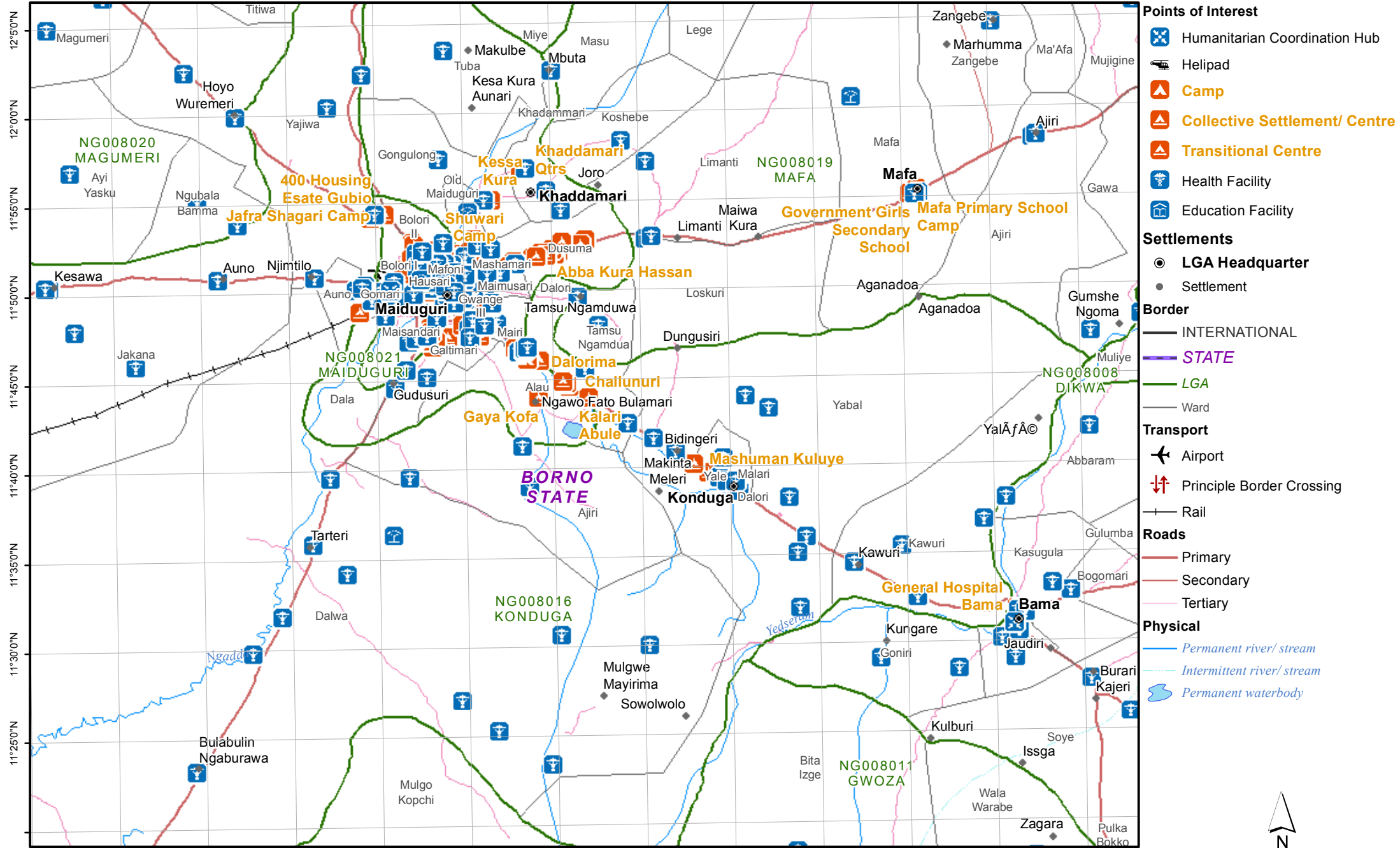
10°45'0"E 10°50'0"E 10°55'0"E 11°0'0"E 11°5'0"E 11°10'0"E 11°15'0"E 11°20'0"E 11°25'0"E 11°30'0"E 11°35'0"E 11°40'0"E

Creation date: 19/07/2017 Glide number: CE-2014-000149-NGA Sources: DTM RXVII, DWC, eHealth Africa, IHP, ITOS, Government of Nigeria (OSGOF), OSM, UNCS, WFP Feedback: ochanigeria@un.org

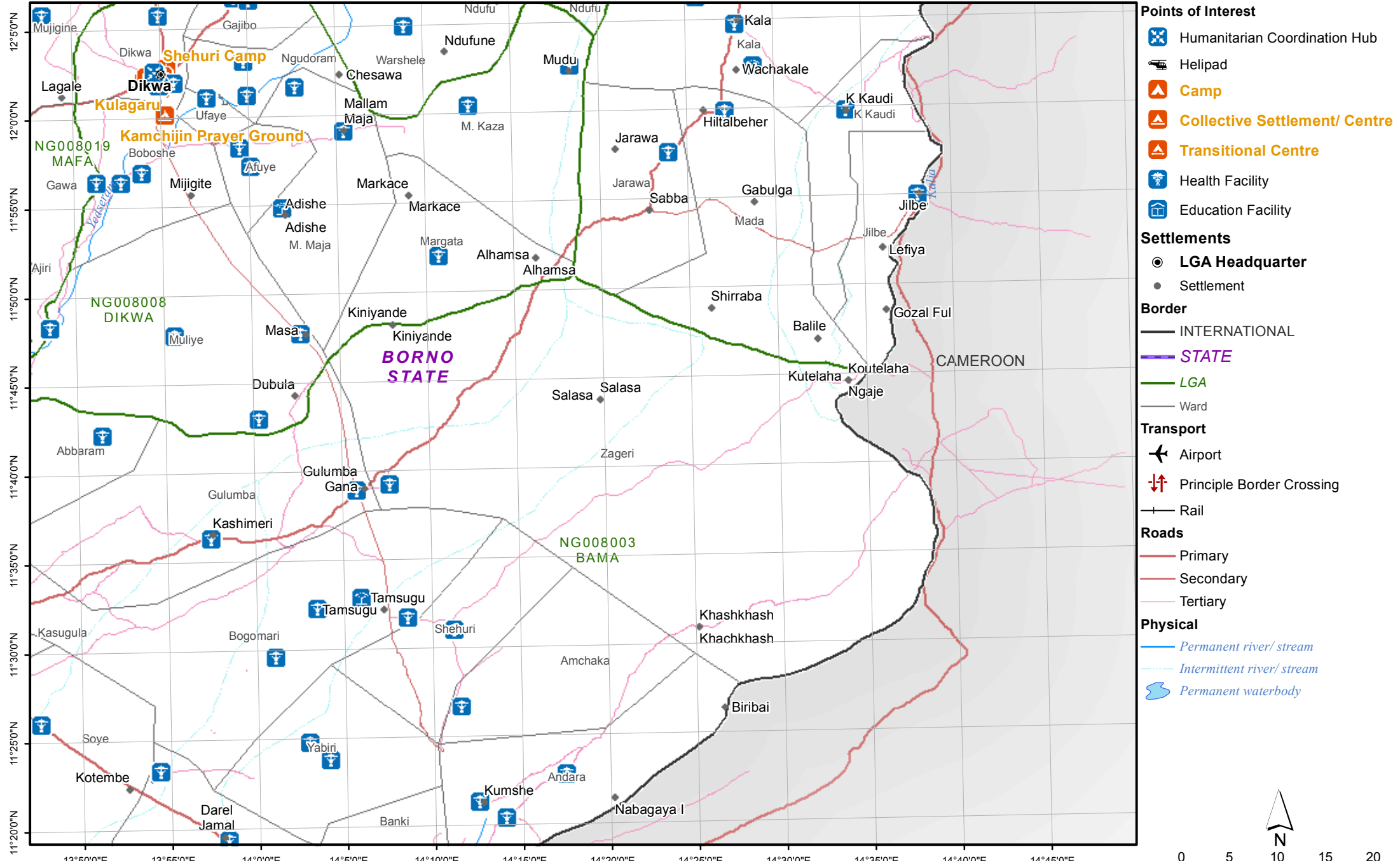
The boundaries and names shown and the designations used on this map do not imply official endorsement or acceptance by the United Nations.



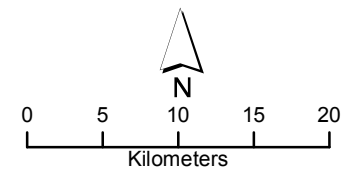


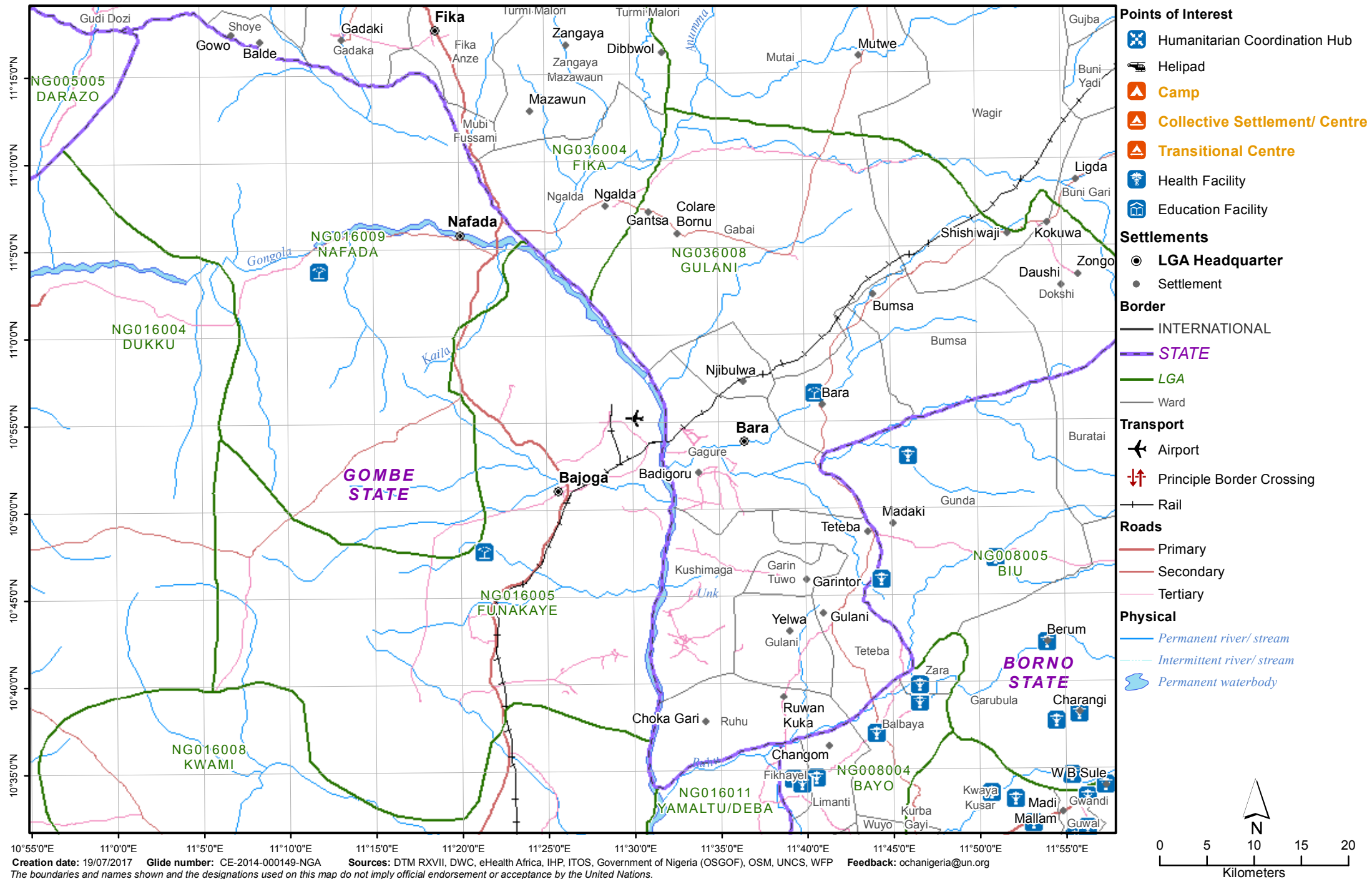


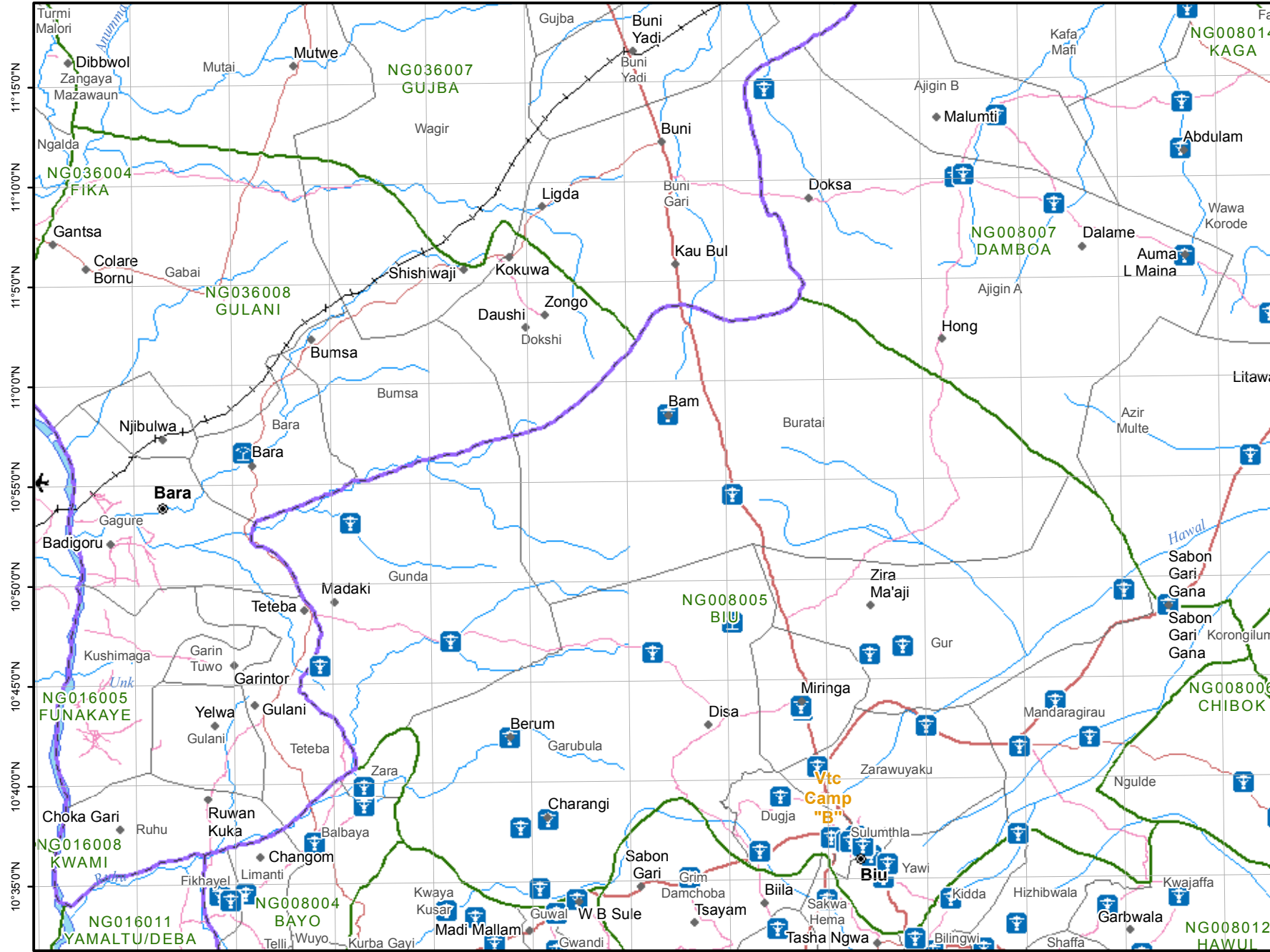
- Points of Interest**
- Humanitarian Coordination Hub
 - Helipad
 - Camp
 - Collective Settlement/ Centre
 - Transitional Centre
 - Health Facility
 - Education Facility
- Settlements**
- LGA Headquarter
 - Settlement
- Border**
- INTERNATIONAL
 - STATE
 - LGA
 - Ward
- Transport**
- Airport
 - Principle Border Crossing
 - Rail
- Roads**
- Primary
 - Secondary
 - Tertiary
- Physical**
- Permanent river/ stream
 - Intermittent river/ stream
 - Permanent waterbody



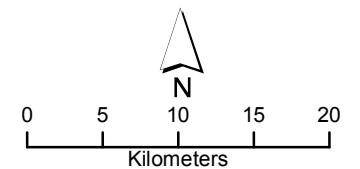
- Points of Interest**
- Humanitarian Coordination Hub
 - Helipad
 - Camp
 - Collective Settlement/ Centre
 - Transitional Centre
 - Health Facility
 - Education Facility
- Settlements**
- LGA Headquarter
 - Settlement
- Border**
- INTERNATIONAL
 - STATE
 - LGA
 - Ward
- Transport**
- Airport
 - Principle Border Crossing
 - Rail
- Roads**
- Primary
 - Secondary
 - Tertiary
- Physical**
- Permanent river/ stream
 - Intermittent river/ stream
 - Permanent waterbody

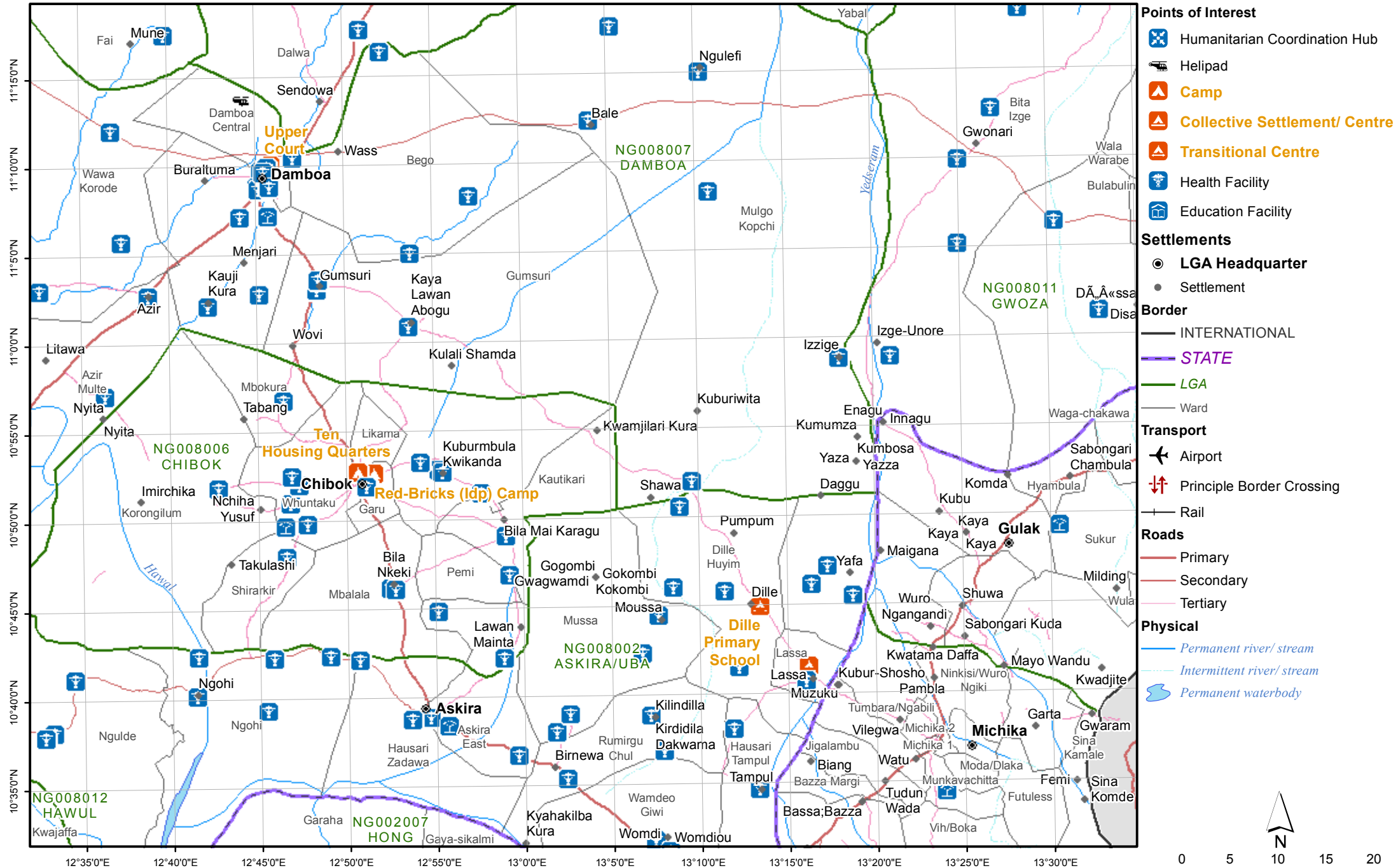


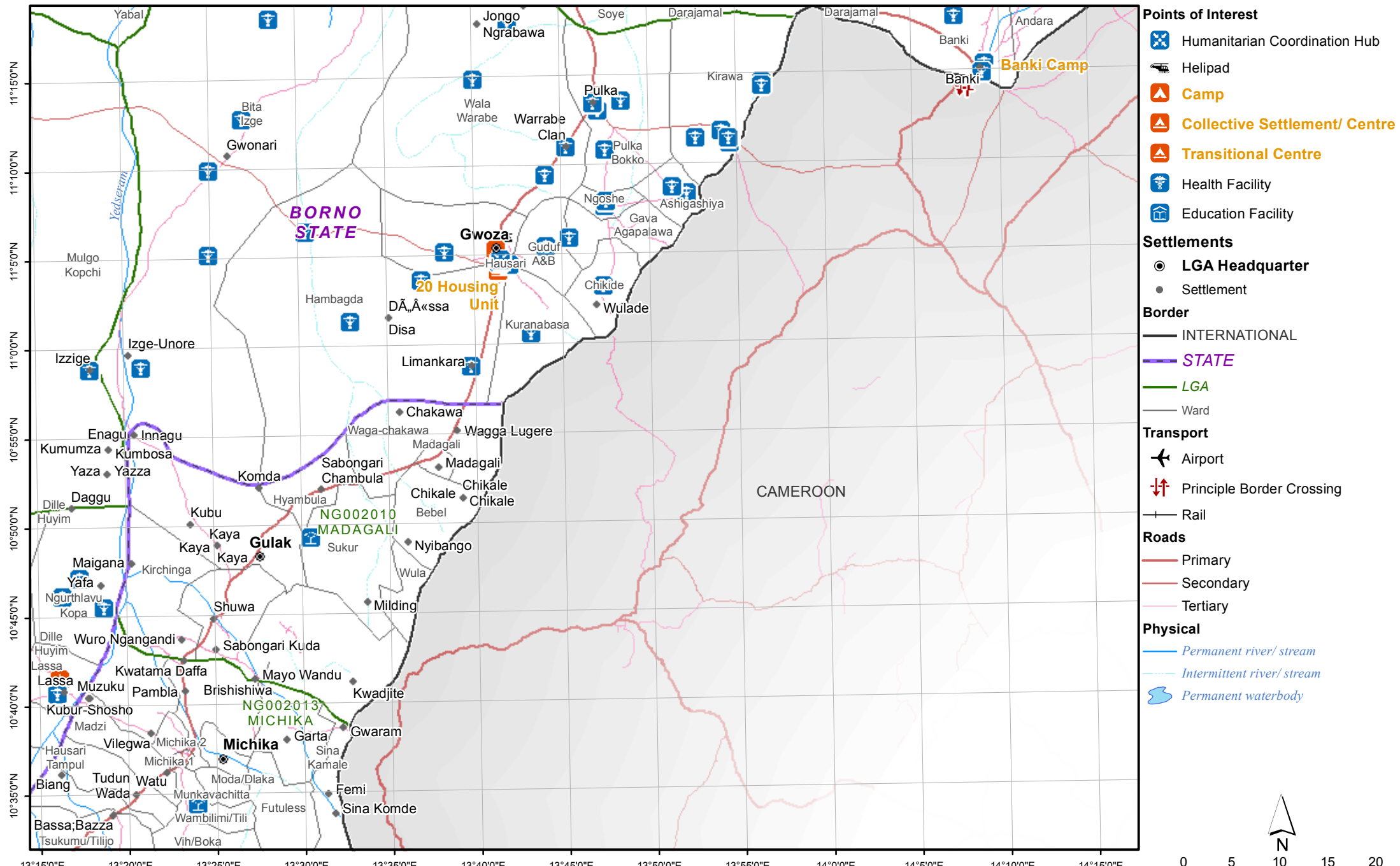




- Points of Interest**
- Humanitarian Coordination Hub
 - Helipad
 - Camp
 - Collective Settlement/ Centre
 - Transitional Centre
 - Health Facility
 - Education Facility
- Settlements**
- LGA Headquarter
 - Settlement
- Border**
- INTERNATIONAL
 - STATE
 - LGA
 - Ward
- Transport**
- Airport
 - Principle Border Crossing
 - Rail
- Roads**
- Primary
 - Secondary
 - Tertiary
- Physical**
- Permanent river/ stream
 - Intermittent river/ stream
 - Permanent waterbody







- Points of Interest**
- Humanitarian Coordination Hub
 - Helipad
 - Camp
 - Collective Settlement/ Centre
 - Transitional Centre
 - Health Facility
 - Education Facility

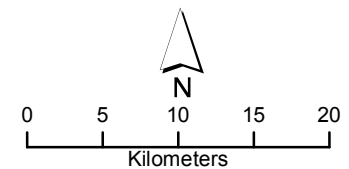
- Settlements**
- LGA Headquarter
 - Settlement

- Border**
- INTERNATIONAL
 - STATE
 - LGA
 - Ward

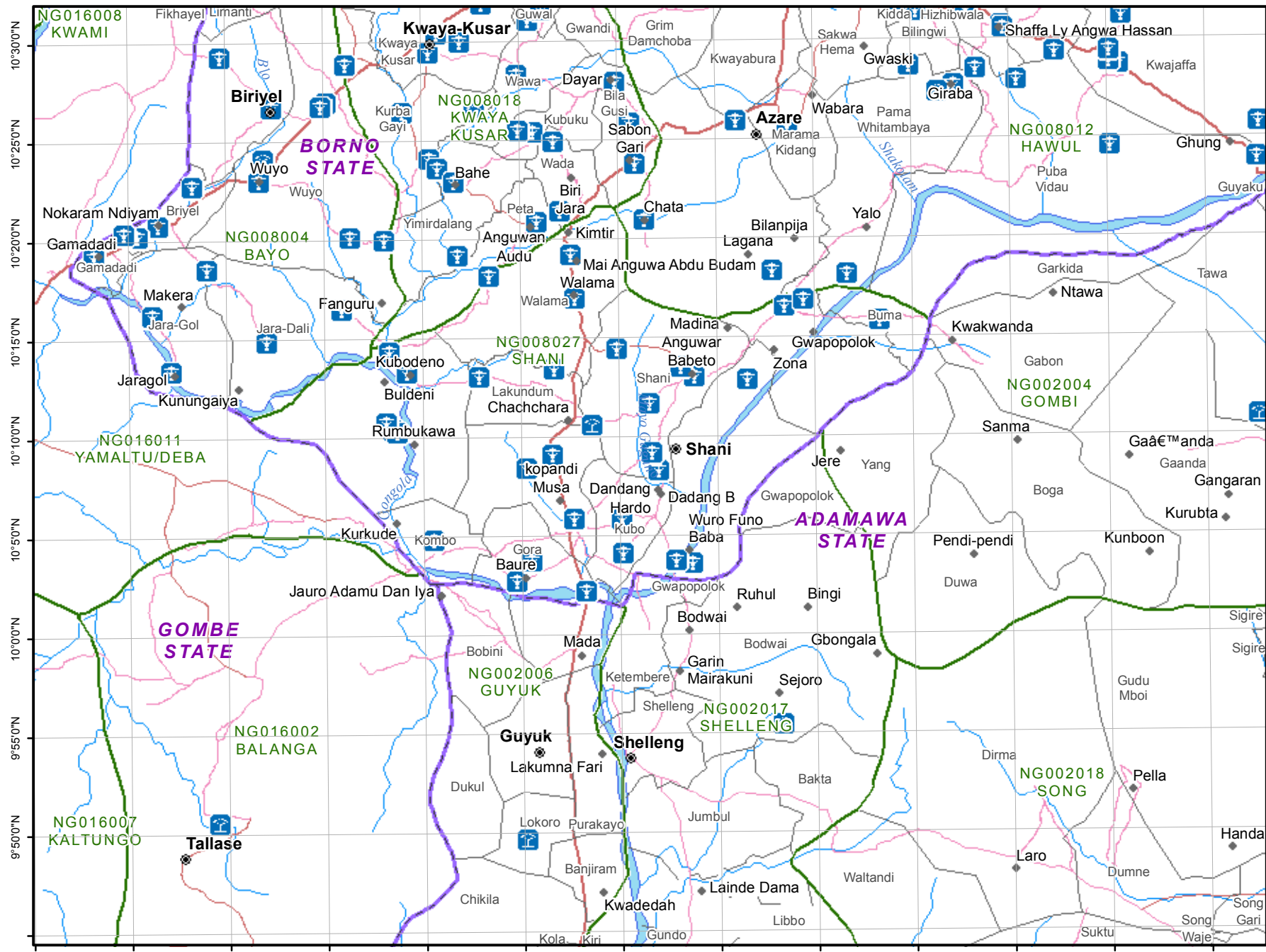
- Transport**
- Airport
 - Principle Border Crossing
 - Rail

- Roads**
- Primary
 - Secondary
 - Tertiary

- Physical**
- Permanent river/ stream
 - Intermittent river/ stream
 - Permanent waterbody



The boundaries and names shown and the designations used on this map do not imply official endorsement or acceptance by the United Nations.



- Points of Interest**
- Humanitarian Coordination Hub
 - Helipad
 - Camp
 - Collective Settlement/ Centre
 - Transitional Centre
 - Health Facility
 - Education Facility
- Settlements**
- LGA Headquarter
 - Settlement
- Border**
- INTERNATIONAL
 - STATE
 - LGA
 - Ward
- Transport**
- Airport
 - Principle Border Crossing
 - Rail
- Roads**
- Primary
 - Secondary
 - Tertiary
- Physical**
- Permanent river/ stream
 - Intermittent river/ stream
 - Permanent waterbody

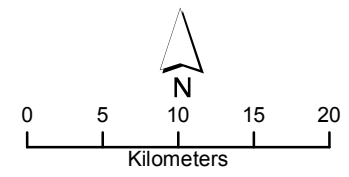
11°30'0"E 11°35'0"E 11°40'0"E 11°45'0"E 11°50'0"E 11°55'0"E 12°0'0"E 12°5'0"E 12°10'0"E 12°15'0"E 12°20'0"E 12°25'0"E 12°30'0"E

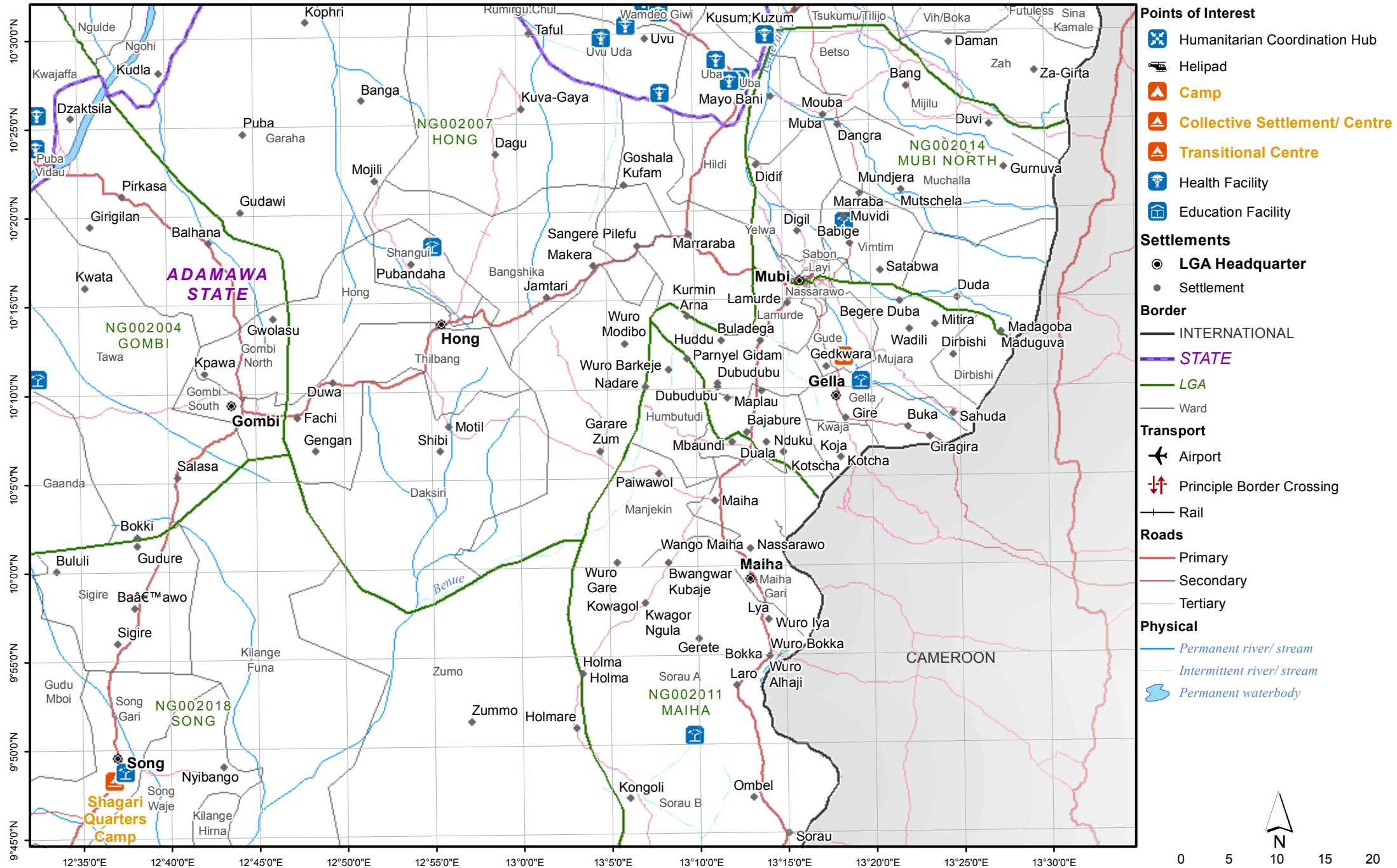
Creation date: 19/07/2017 Glide number: CE-2014-000149-NGA

Sources: DTM RXVII, DWC, eHealth Africa, IHP, ITOS, Government of Nigeria (OSGOF), OSM, UNCS, WFP

Feedback: ochanigeria@un.org

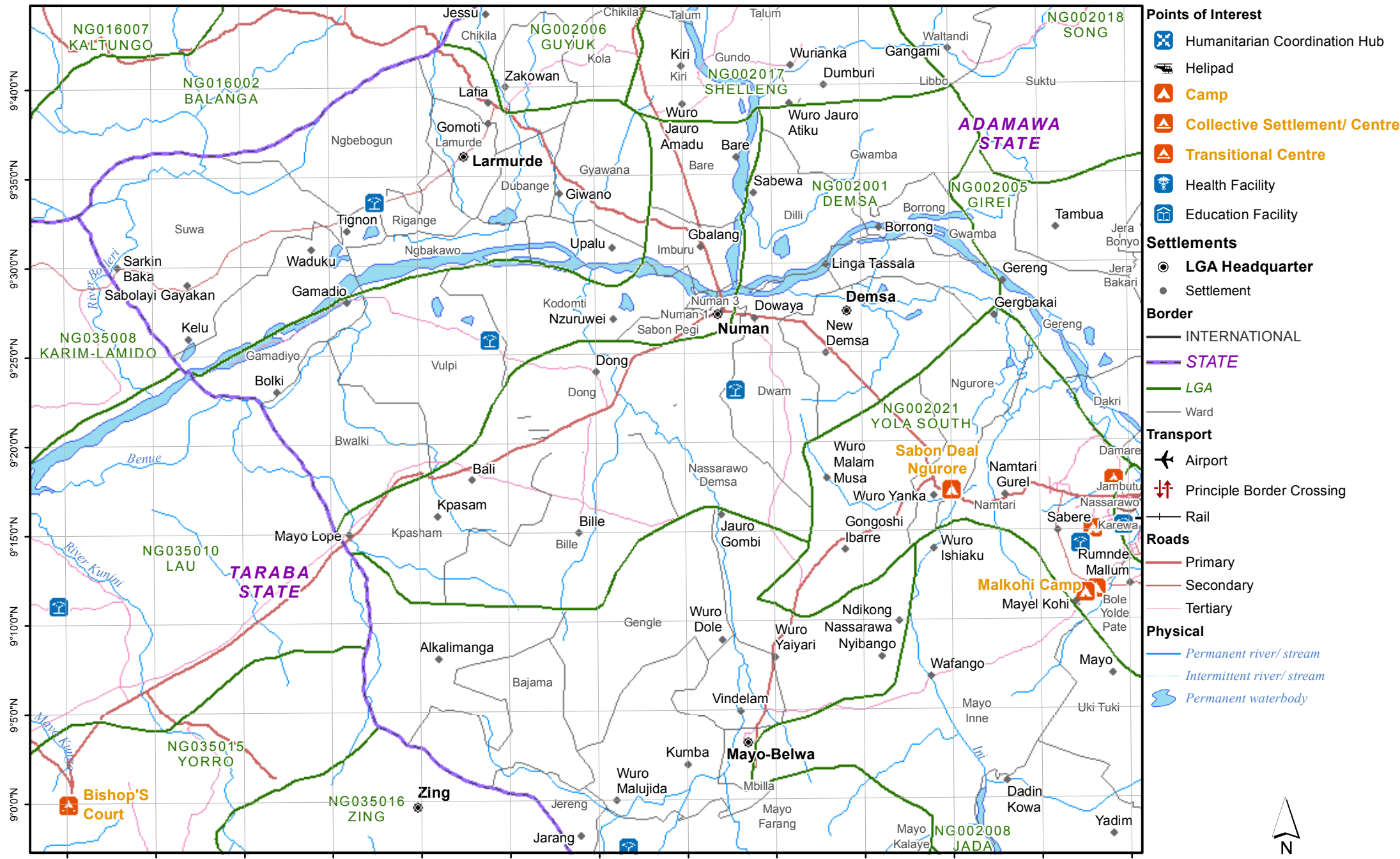
The boundaries and names shown and the designations used on this map do not imply official endorsement or acceptance by the United Nations.

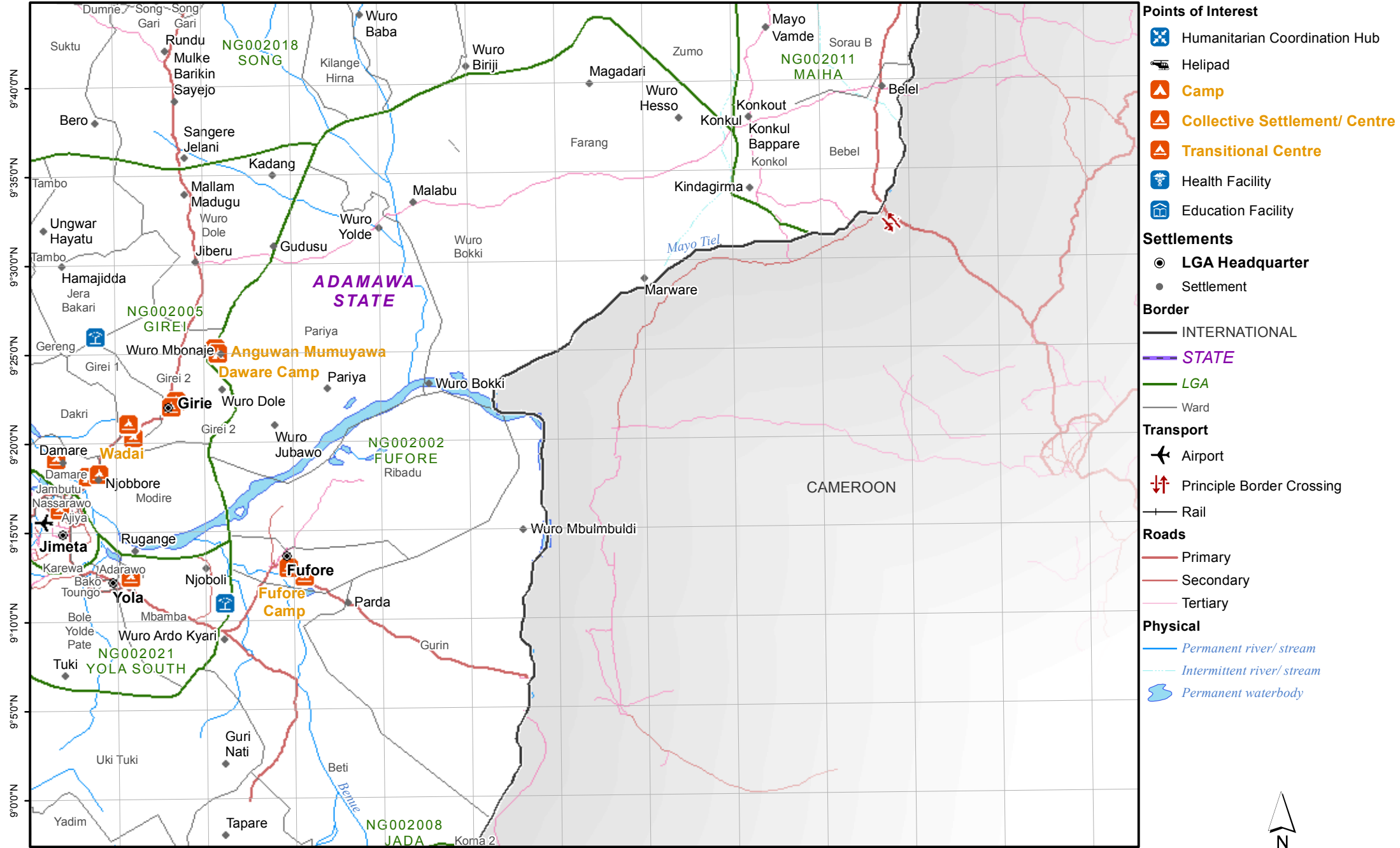


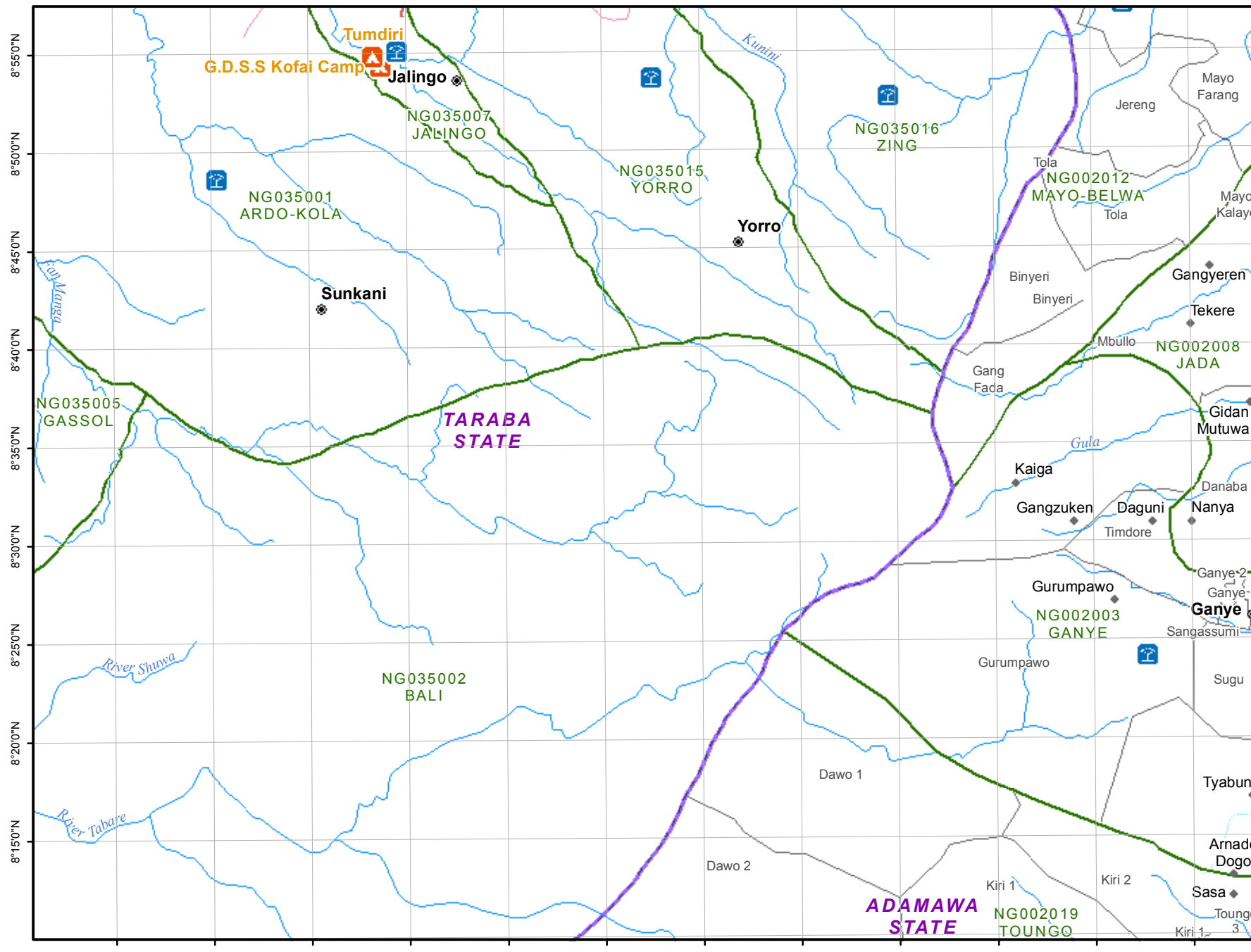


- Points of Interest**
- Humanitarian Coordination Hub
 - Helipad
 - Camp
 - Collective Settlement/ Centre
 - Transitional Centre
 - Health Facility
 - Education Facility
- Settlements**
- LGA Headquarter
 - Settlement
- Border**
- INTERNATIONAL
 - STATE
 - LGA
 - Ward
- Transport**
- Airport
 - Principle Border Crossing
 - Rail
- Roads**
- Primary
 - Secondary
 - Tertiary
- Physical**
- Permanent river/ stream
 - Intermittent river/ stream
 - Permanent waterbody

The boundaries and names shown and the designations used on this map do not imply official endorsement or acceptance by the United Nations.







Points of Interest

- Humanitarian Coordination Hub
- Helipad
- Camp
- Collective Settlement/ Centre
- Transitional Centre
- Health Facility
- Education Facility

Settlements

- LGA Headquarter
- Settlement

Border

- INTERNATIONAL
- STATE
- LGA
- Ward

Transport

- Airport
- Principle Border Crossing
- Rail

Roads

- Primary
- Secondary
- Tertiary

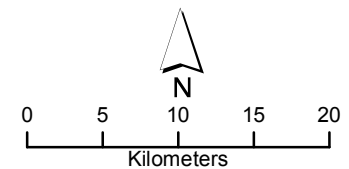
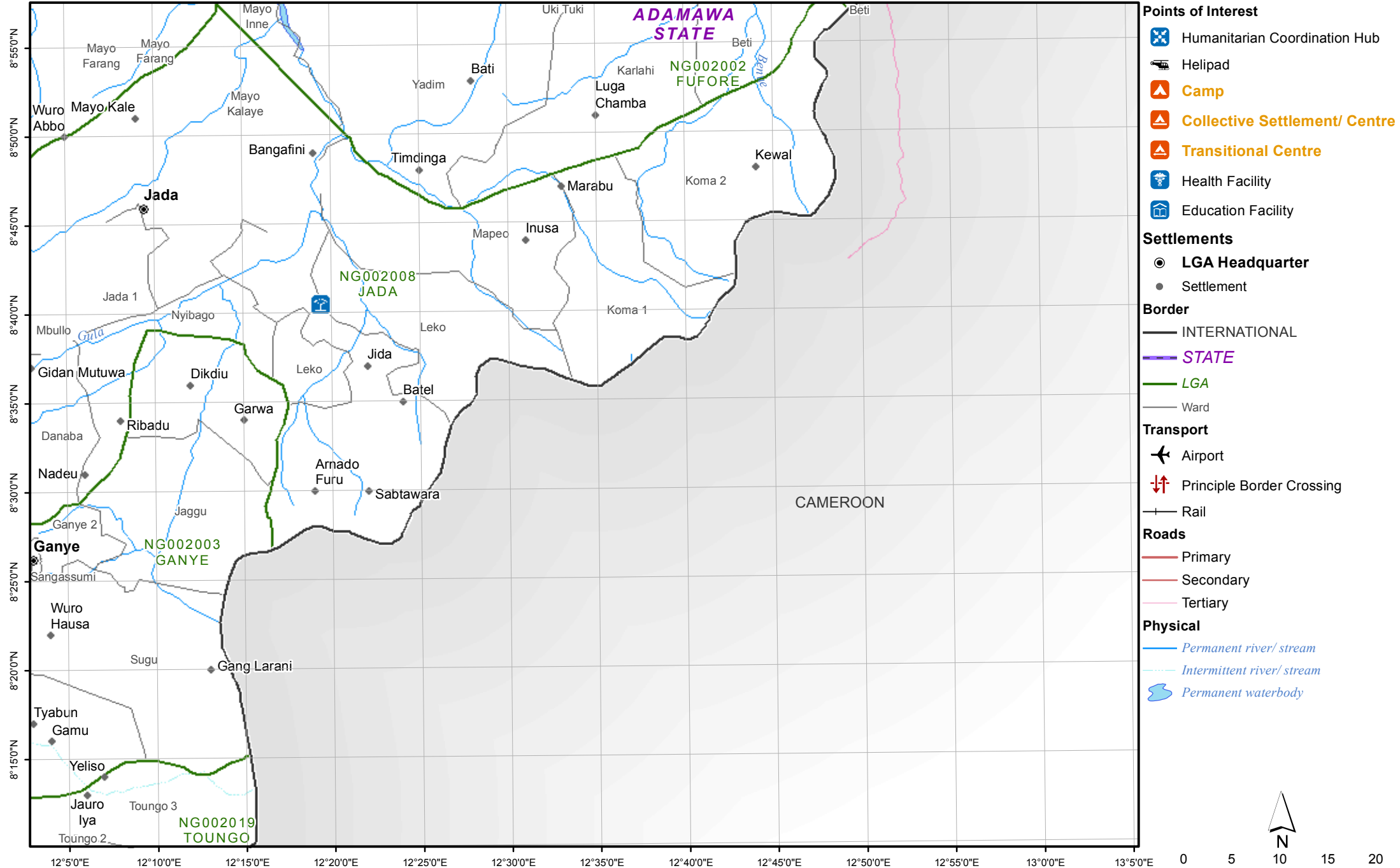
Physical

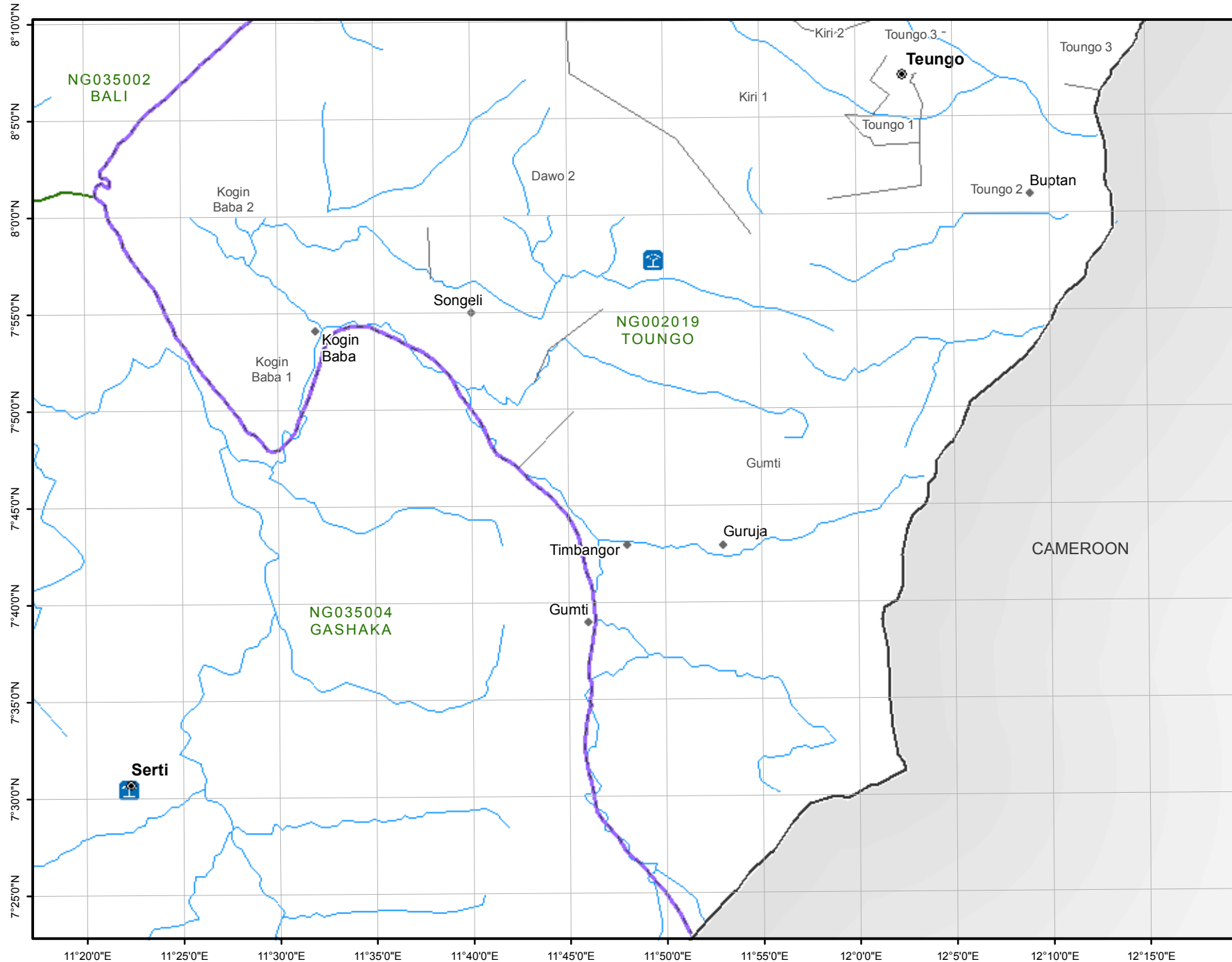
- Permanent river/ stream
- Intermittent river/ stream
- Permanent waterbody

Scale and Orientation:

0 5 10 15 20
Kilometers

N





Points of Interest

- Humanitarian Coordination Hub
- Helipad
- Camp
- Collective Settlement/ Centre
- Transitional Centre
- Health Facility
- Education Facility

Settlements

- LGA Headquarter
- Settlement

Border

- INTERNATIONAL
- STATE
- LGA
- Ward

Transport

- Airport
- Principle Border Crossing
- Rail

Roads

- Primary
- Secondary
- Tertiary

Physical

- Permanent river/ stream
- Intermittent river/ stream
- Permanent waterbody

