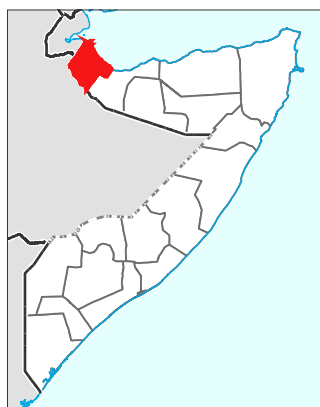





Map atlas of region boundaries (admin level 1), main settlements, main transport links and terrain.



- | | |
|--|--|
| Boundary
— International
- - Disputed
- Region
Settlement
✱ Capital
○ City
● Town
Transport
— Primary road
— Secondary road |  Airport
 Seaport
 Border crossing
Physical
— River
— Coastline
— Lake |
|--|--|

Data Sources
OCHA, OpenStreetMap, UN, WFP, Humanitarian Partners

The boundaries and names shown and the designations used on this map do not imply official endorsement or acceptance by the United Nations

30
Km

Created 1 July 2023 / 07:00
UTC+03:00

Projection & Datum WGS_1984_UTM_Zone_38N

Produced by MapAction
<https://mapaction.org>
info@mapaction.org