
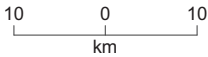

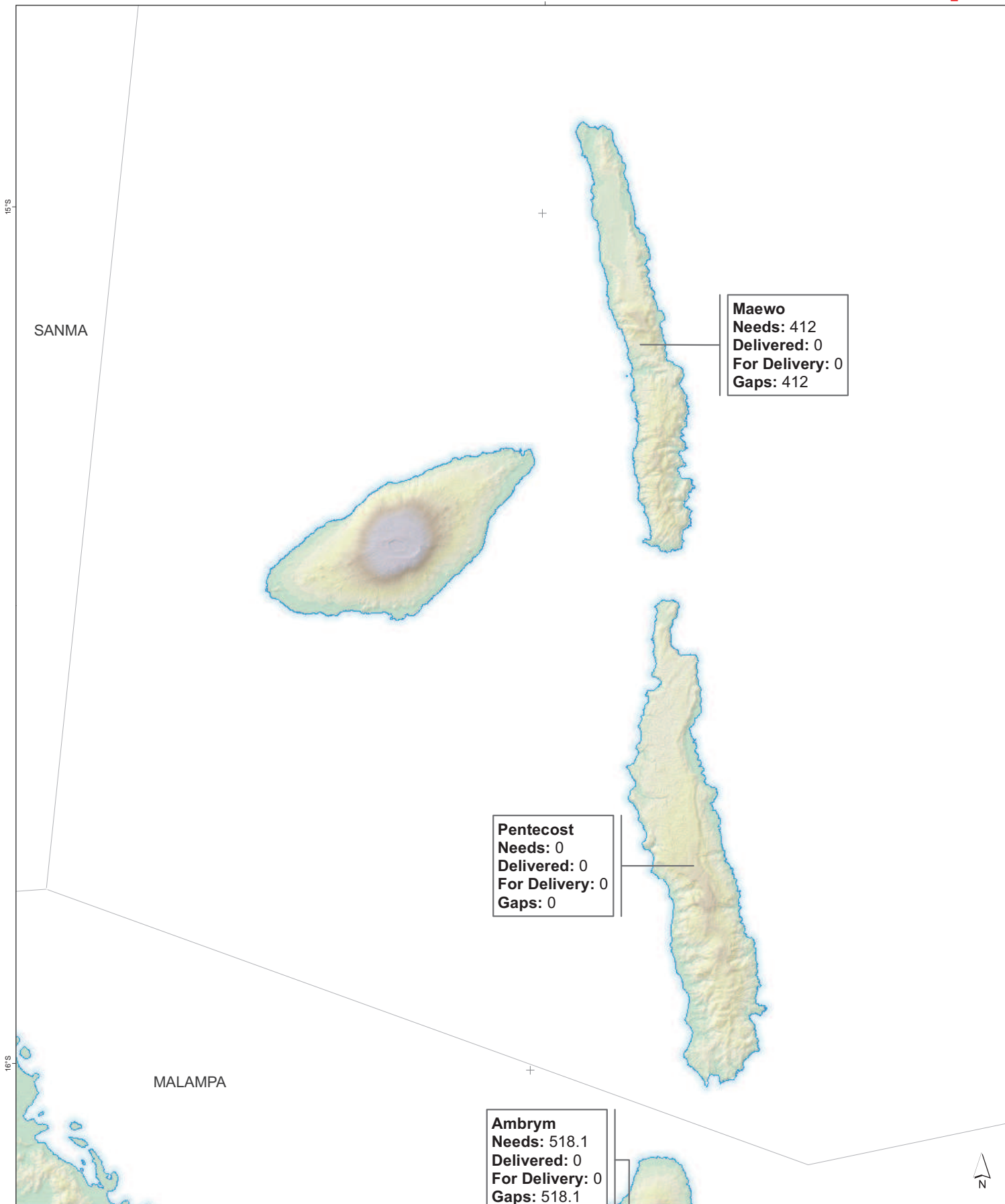


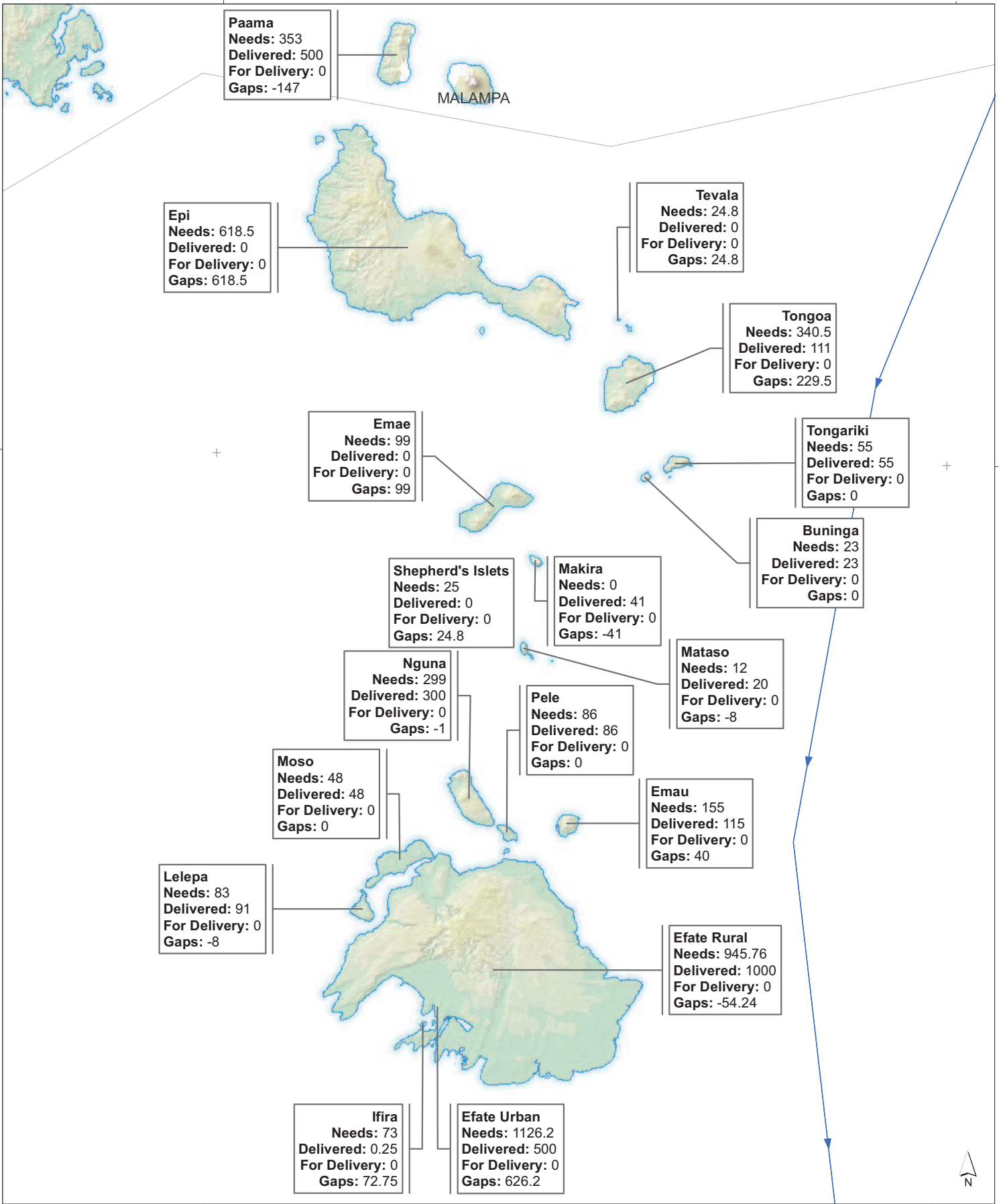
 <p>MapAction</p> <p>Vanuatu: Cyclone PAM - Shelters - Needs, Delivered, For Delivery and Gaps - Malampa (as of 25 Mar 2015)</p>	<p>Data sources PCRAFI, COD-FOD, Vanuatu Government</p> 	<p>Map shows information on the number of shelters required, delivered and for delivery per island. The gap is the difference between the requirement needs and what has been delivered.</p> <p>Settlements</p> <ul style="list-style-type: none"> City Village <p>Borders</p> <ul style="list-style-type: none"> Province Council 	<div style="text-align: center;">  </div> <p>Created 26 Mar 2015 / 13:00 UTC+11:00 Map Document MA058_Shelter_Shelter Projection / Datum WGS 1984 UTM Zone 58S / WGS 1984 Glide Number TC-2015-000020-VUT</p> <p>Produced by MapAction www.mapaction.org vanuatu@mapaction.org</p> <p>The depiction and use of boundaries, names and associated data shown here do not imply endorsement or acceptance by MapAction.</p> <p>Supported by </p>
---	--	--	--



 <p>MapAction</p> <p>Vanuatu: Cyclone PAM - Shelters - Needs, Delivered, For Delivery and Gaps - Penama (as of 25 Mar 2015)</p>	<p>Data sources PCRAFI, COD-FOD, Vanuatu Government</p>	<p>Map shows information on the number of shelters required, delivered and for delivery per island. The gap is the difference between the requirement needs and what has been delivered.</p>	<p>10 0 10 km</p> <p>Created 26 Mar 2015 / 13:00 UTC+11:00 Map Document MA058_Shelter_Shelter Projection / Datum WGS 1984 UTM Zone 58S / WGS 1984 Glide Number TC-2015-000020-VUT</p>
		<p>Settlements</p> <ul style="list-style-type: none"> 📍 City ● Village <p>Borders</p> <ul style="list-style-type: none"> — Province — Council 	



MapAction

Vanuatu: Cyclone PAM - Shelters - Needs, Delivered, For Delivery and Gaps - Shefa (as of 25 Mar 2015)

Data sources
PCRAFI, COD-FOD, Vanuatu Government

Map shows information on the number of shelters required, delivered and for delivery per island. The gap is the difference between the requirement needs and what has been delivered.

Settlements

- City
- Village

Borders

- Province
- Council

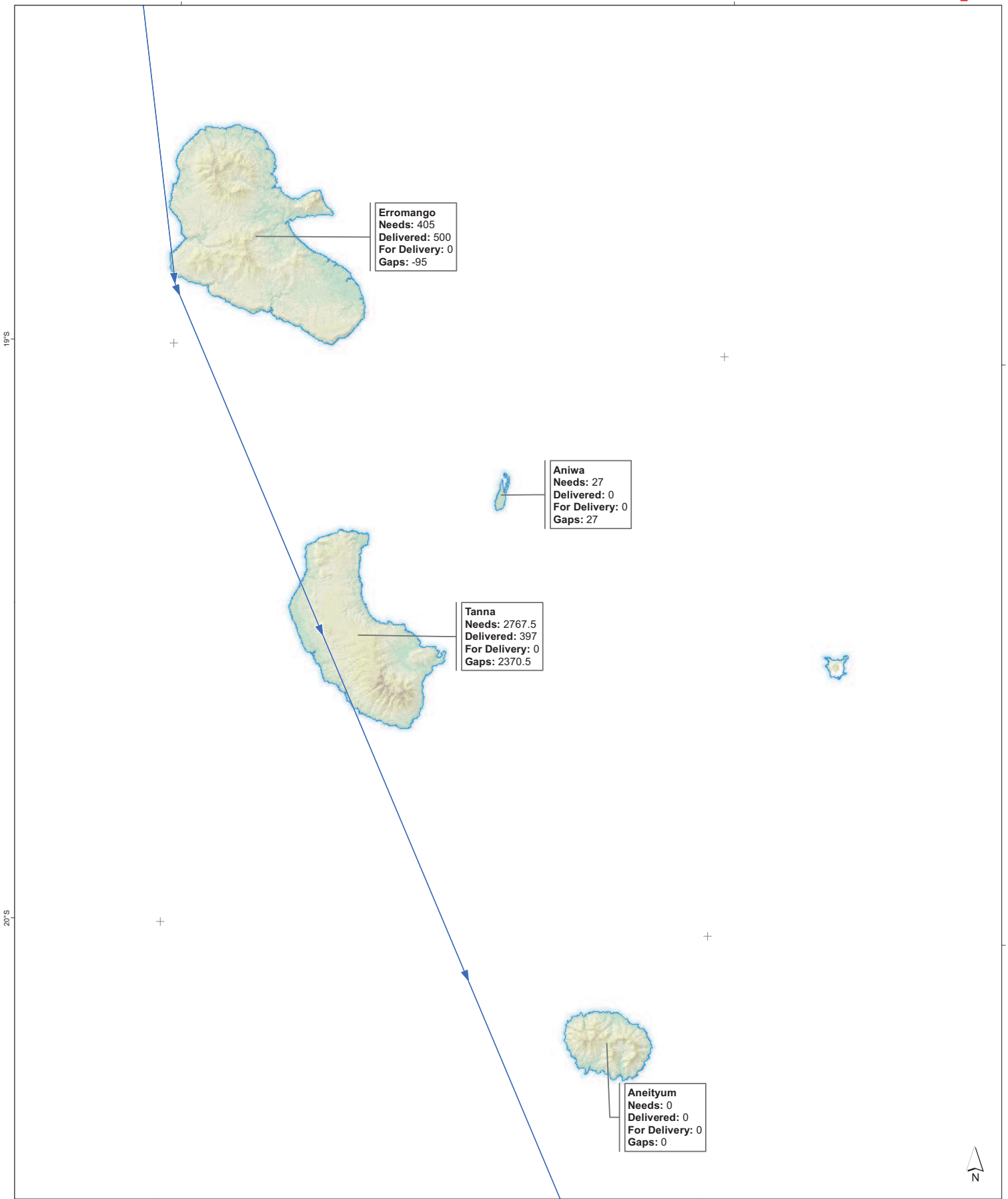

10 0 10 km

Created 26 Mar 2015 / 13:00 UTC+11:00
 Map Document MA058_Shelter_Shelter
 Projection / Datum WGS 1984 UTM Zone 58S / WGS 1984
 Glide Number TC-2015-000020-VUT

Produced by MapAction
 www.mapaction.org
 vanuatu@mapaction.org

Supported by UKaid from the British people

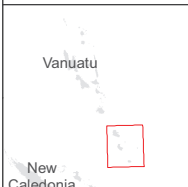
The depiction and use of boundaries, names and associated data shown here do not imply endorsement or acceptance by MapAction.

MapAction

Vanuatu: Cyclone PAM - Shelters - Needs, Delivered, For Delivery and Gaps - Tafea (as of 25 Mar 2015)

Data sources
PCRAFI, COD-FOD, Vanuatu Government



Map shows information on the number of shelters required, delivered and for delivery per island. The gap is the difference between the requirement needs and what has been delivered.


- Settlements**
- 📍 City
 - Village
- Borders**
- Province
 - Council

20 0 20
km

Created 26 Mar 2015 / 13:00 UTC+11:00
 Map Document MA058_Shelter_Shelter
 Projection / Datum WGS 1984 UTM Zone 58S / WGS 1984
 Glide Number TC-2015-000020-VUT

Produced by MapAction
 www.mapaction.org
 vanuatu@mapaction.org

Supported by



The depiction and use of boundaries, names and associated data shown here do not imply endorsement or acceptance by MapAction.