







**MapAction**

Malawi: Flood Event - Results of UNDAC assesment of East Bank, Nsanje District, 19 Jan 2015

This map shows the East Bank area in the north Nsanje district. This rapid assessment was undertaken by UNDAC teams on Monday 19th January.

**THIS MAP IS INDICATIVE, NOT ALL LOCATIONS ARE VERIFIED**



-  IDP Area
-  IDP Site
-  Roads
-  Rivers
-  Malawi Boundary
-  District Boundaries


**Data sources**  
 Situational data: UNDAC  
 Boundaries: GADM  
 Settlements: OSM

**Created** 19 Jan 2015 / 16:00 UTC+02:00

**Map Document** MA009\_Assessment\_NE\_Bangula\_Situational\_V3

**Projection / Datum** WGS 1984 UTM Zone 36S


**Glide Number** FL-2015-000006-MWI



Produced by MapAction  
 www.mapaction.org  
 malawi@mapaction.org

The depiction and use of boundaries, names and associated data shown here do not imply endorsement or acceptance by MapAction.

Supported by



UKaid  
 from the British people