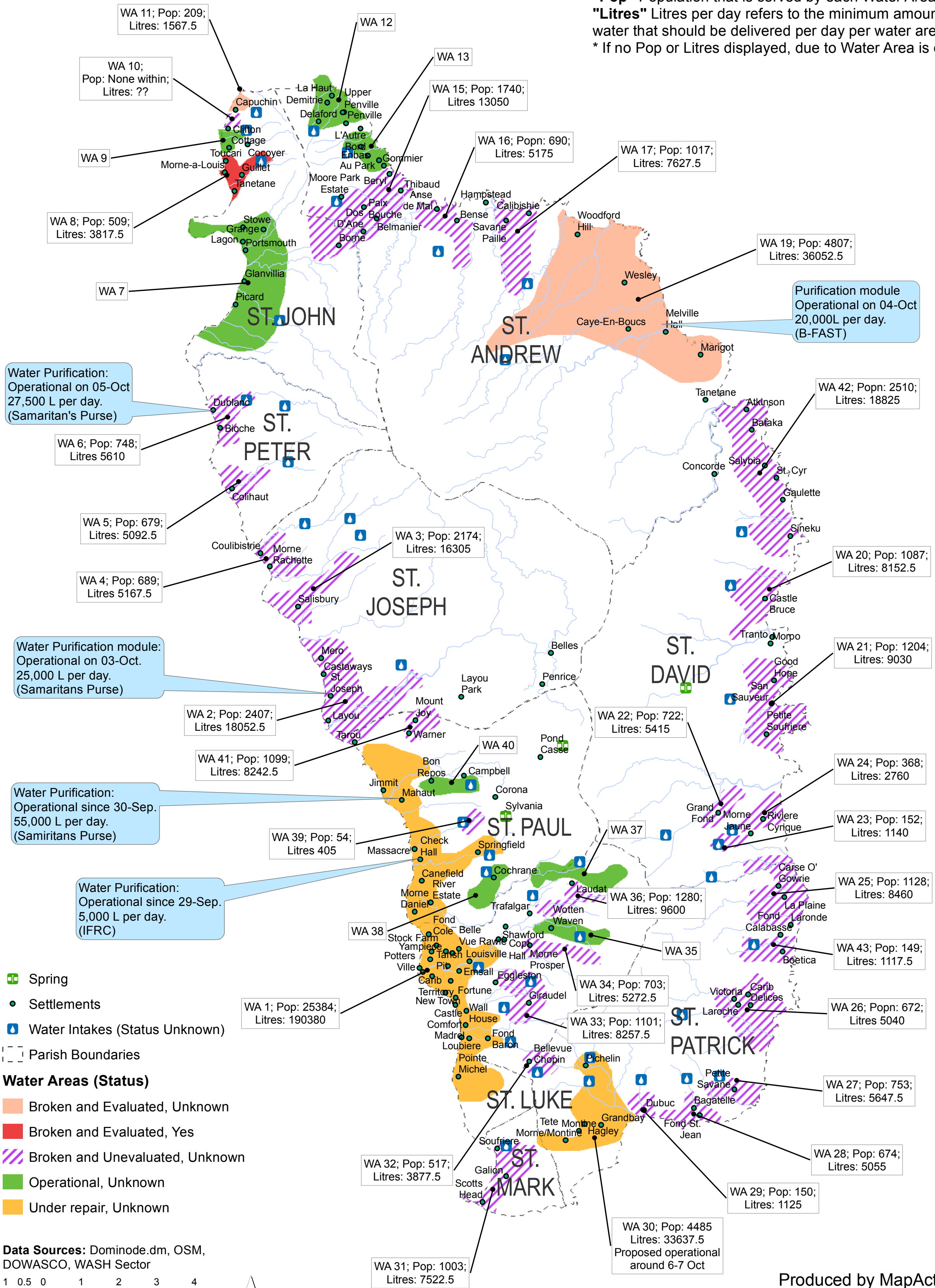











Call out box refers to:
"WA" Water Area code
"Pop" Population that is served by each Water Area
"Litres" Litres per day refers to the minimum amount of water that should be delivered per day per water area
 * If no Pop or Litres displayed, due to Water Area is operational



-  Spring
-  Settlements
-  Water Intakes (Status Unknown)
-  Parish Boundaries

- Water Areas (Status)**
-  Broken and Evaluated, Unknown
 -  Broken and Evaluated, Yes
 -  Broken and Unevaluated, Unknown
 -  Operational, Unknown
 -  Under repair, Unknown

Data Sources: Dominode.dm, OSM, DOWASCO, WASH Sector

1 0.5 0 1 2 3 4 Miles

