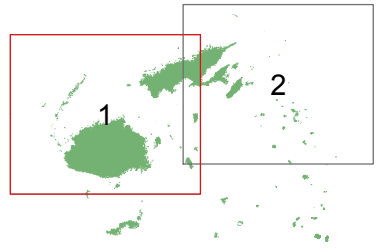




Fiji: Cyclone Winston- Orientation and Drivers for emergency

Topographical map of Fiji showing physical, transport, settlement and other key features



Province

- Province
- Division

Airport

- ✈ medium
- ✈ small

City

- city
- Village
- Settlement

Storm Track

- Storm Track
- 50km buffer

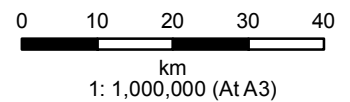
Roads

- Roads

Elevation

Height (m)

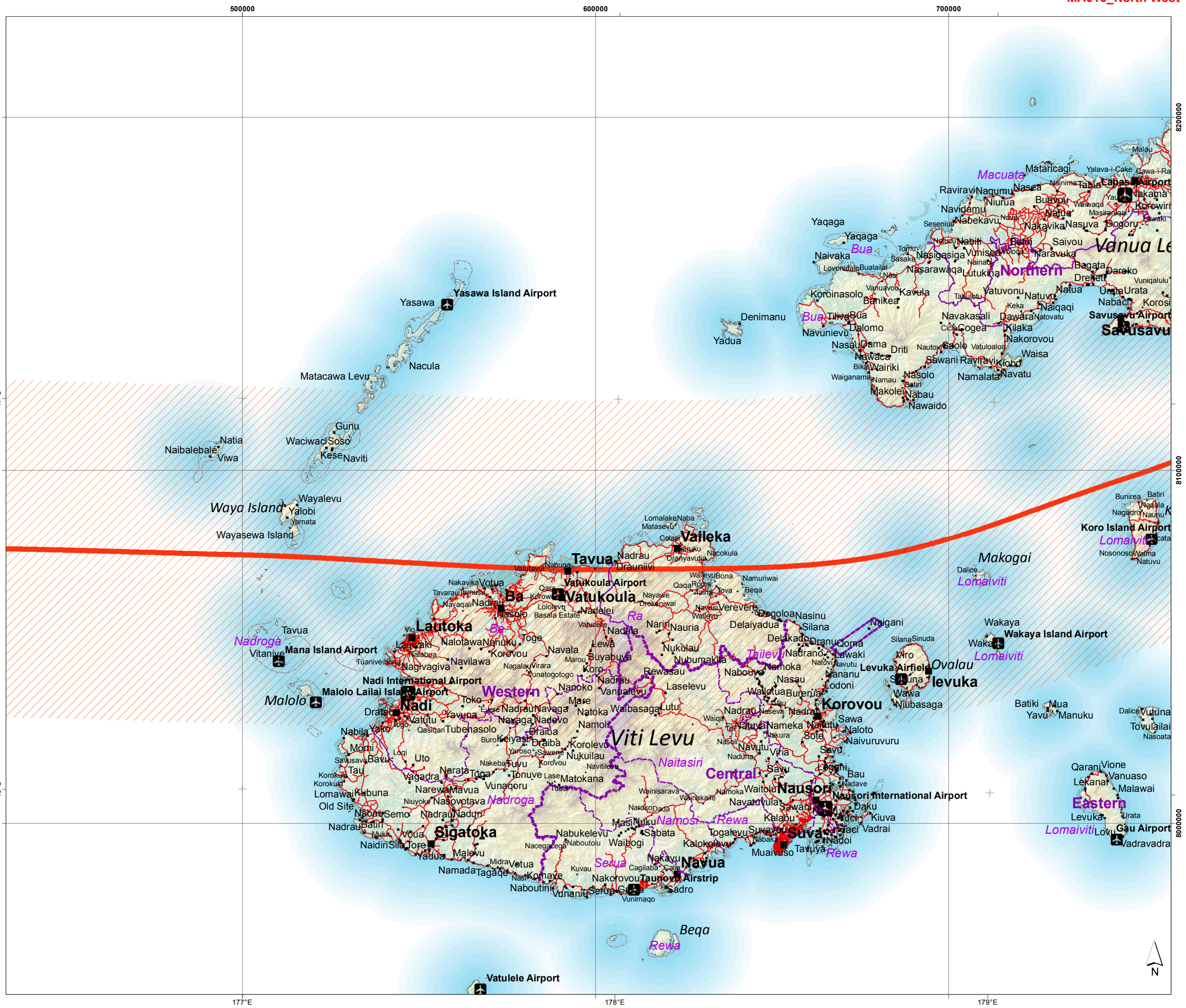
- High : 1303
- Low : -18




Data sources
Boundaries, settlements and physical data: Ministry of Lands and Mineral Resources, Fiji

Created 1 March 2016 UTC+12:00
Map Document MA016_OrientationDriver_A3
Projection & Datum WGS 1984 UTM Zone 60S / WGS 1984
Glide Number TC-2016-000014-FJI
 Produced by MapAction www.mapaction.org
fiji@mapaction.org

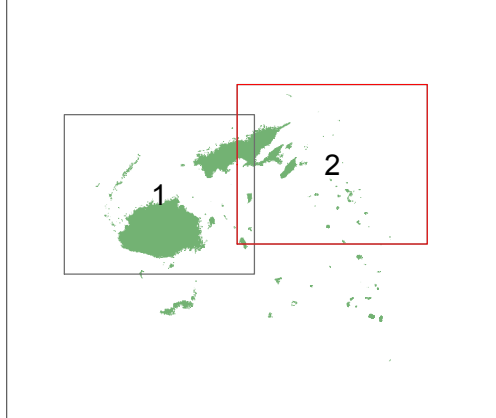
Supported by DFID and the Ministry of Foreign Affairs of the Netherlands.
 The depiction and use of boundaries, names and associated data shown here do not imply endorsement or acceptance by MapAction.










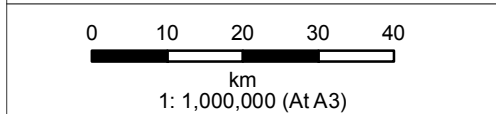


Fiji:
Cyclone Winston-
Orientation and
Drivers for emergency

Topographical map of Fiji showing physical, transport, settlement and other key features



| | |
|---|---|
| <ul style="list-style-type: none"> --- Province --- Division ■ city • Village • Settlement | <p>Airport</p> <ul style="list-style-type: none">  medium  small |
| <ul style="list-style-type: none">  Storm Track  50km buffer  Roads | <p>Elevation</p> <p>Height (m)</p> <ul style="list-style-type: none">  High : 1303  Low : -18 |



Data sources

Boundaries, settlements and physical data: Ministry of Lands and Mineral Resources, Fiji

Created 1 March 2016 UTC+12:00
Map Document MA016_OrientationDriver_A3
Projection & Datum WGS 1984 UTM Zone 60S / WGS 1984
Glide Number TC-2016-000014-FJI
 Produced by MapAction www.mapaction.org
fiji@mapaction.org

Supported by DFID and the Ministry of Foreign Affairs of the Netherlands.
 The depiction and use of boundaries, names and associated data shown here do not imply endorsement or acceptance by MapAction.

