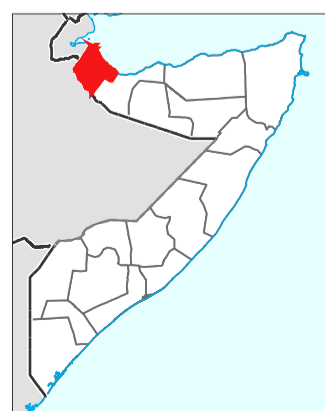


Map atlas of district boundaries (admin level 2) within region (admin level 1) and main settlements



Boundary

- International
- - Disputed
- - Region
- District

Settlement

- ★ National Capital
- ⊙ Regional Capital
- District Capital

Data Sources

OCHA, Natural Earth, UN, Humanitarian Partners

Supported by German Federal Foreign Office.

The boundaries and names shown and the designations used on this map do not imply official endorsement or acceptance by the United Nations or MapAction.

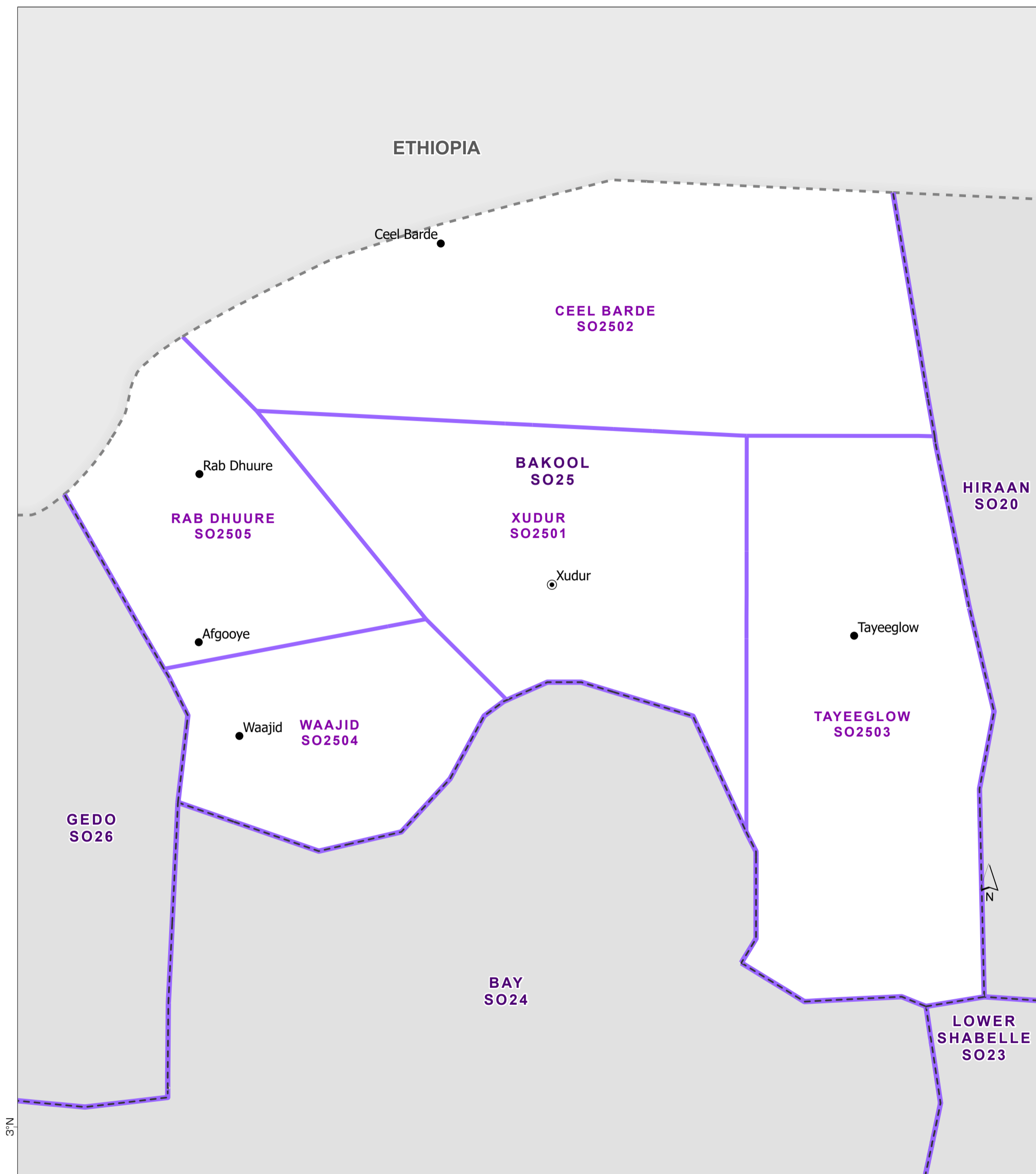
30
Km

Created 23 Oct 2023 / 12:00 UTC+03:00

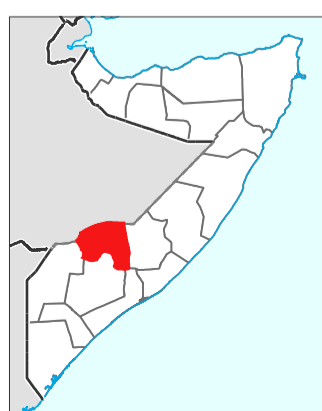
Projection & Datum WGS 1984

GLIDE Number FL-2023-000190-SOM

Produced by MapAction
<https://mapaction.org>
somalia@mapaction.org



Map atlas of district boundaries (admin level 2) within region (admin level 1) and main settlements



Boundary

- International
- - Disputed
- - Region
- District

Settlement


- ★ National Capital
- ⊙ Regional Capital
- District Capital

Data Sources

OCHA, Natural Earth, UN, Humanitarian Partners

Supported by German Federal Foreign Office.

The boundaries and names shown and the designations used on this map do not imply official endorsement or acceptance by the United Nations or MapAction.

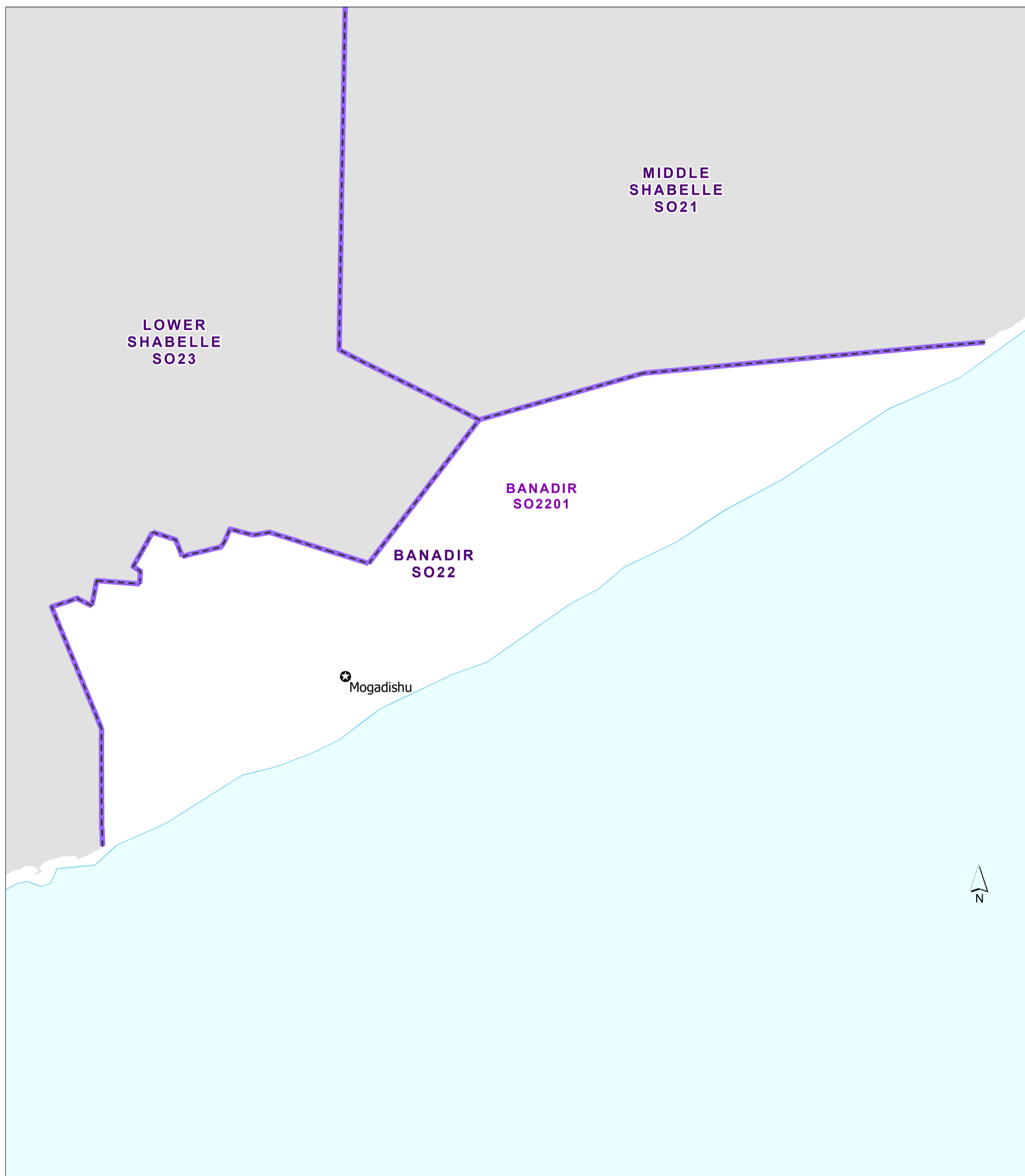


Created 23 Oct 2023 / 12:00 UTC+03:00

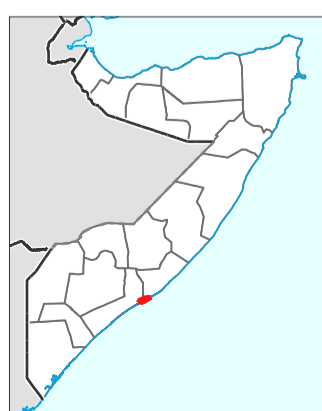
Projection & Datum WGS 1984

GLIDE Number FL-2023-000190-SOM

Produced by MapAction
<https://mapaction.org>
somalia@mapaction.org



Map atlas of district boundaries (admin level 2) within region (admin level 1) and main settlements



Boundary

- International
- - Disputed
- - Region
- - District

Settlement


- ★ National Capital
- Regional Capital
- District Capital

Data Sources

OCHA, Natural Earth, UN, Humanitarian Partners

Supported by German Federal Foreign Office.

The boundaries and names shown and the designations used on this map do not imply official endorsement or acceptance by the United Nations or MapAction.

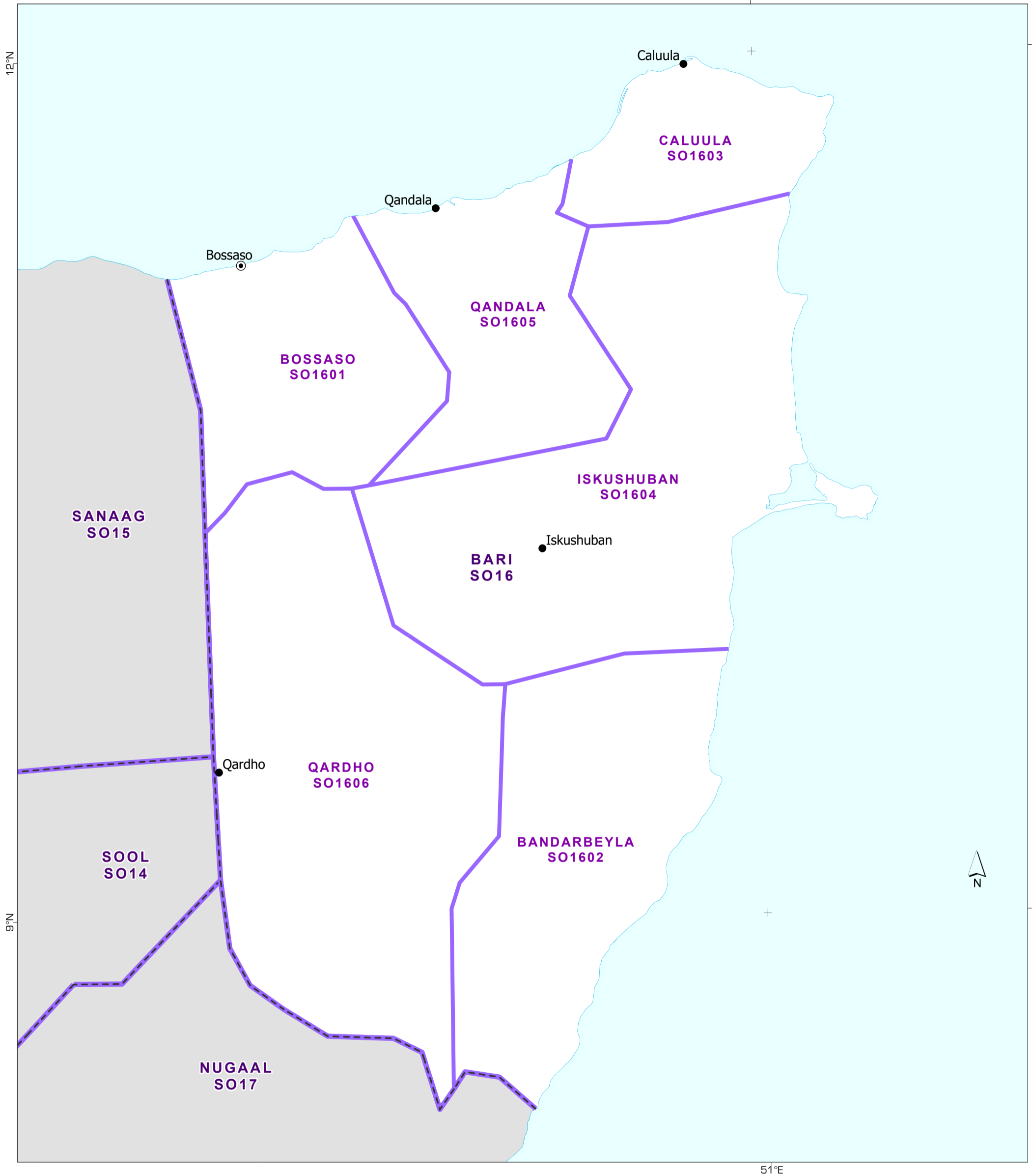


Created 23 Oct 2023 / 12:00 UTC+03:00

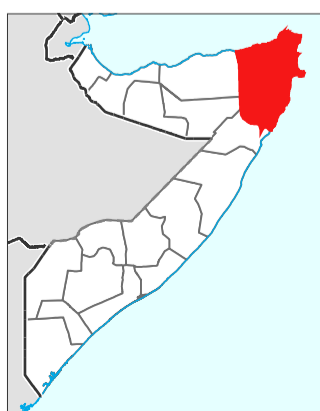
Projection & Datum WGS 1984

GLIDE Number FL-2023-000190-SOM

Produced by MapAction
<https://mapaction.org>
somalia@mapaction.org



Map atlas of district boundaries (admin level 2) within region (admin level 1) and main settlements



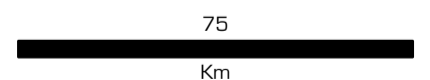
- Boundary**
- International
 - - Disputed
 - - Region
 - District

- Settlement**
- ★ National Capital
 - ⦿ Regional Capital
 - District Capital

Data Sources
OCHA, Natural Earth, UN, Humanitarian Partners

Supported by German Federal Foreign Office.

The boundaries and names shown and the designations used on this map do not imply official endorsement or acceptance by the United Nations or MapAction.

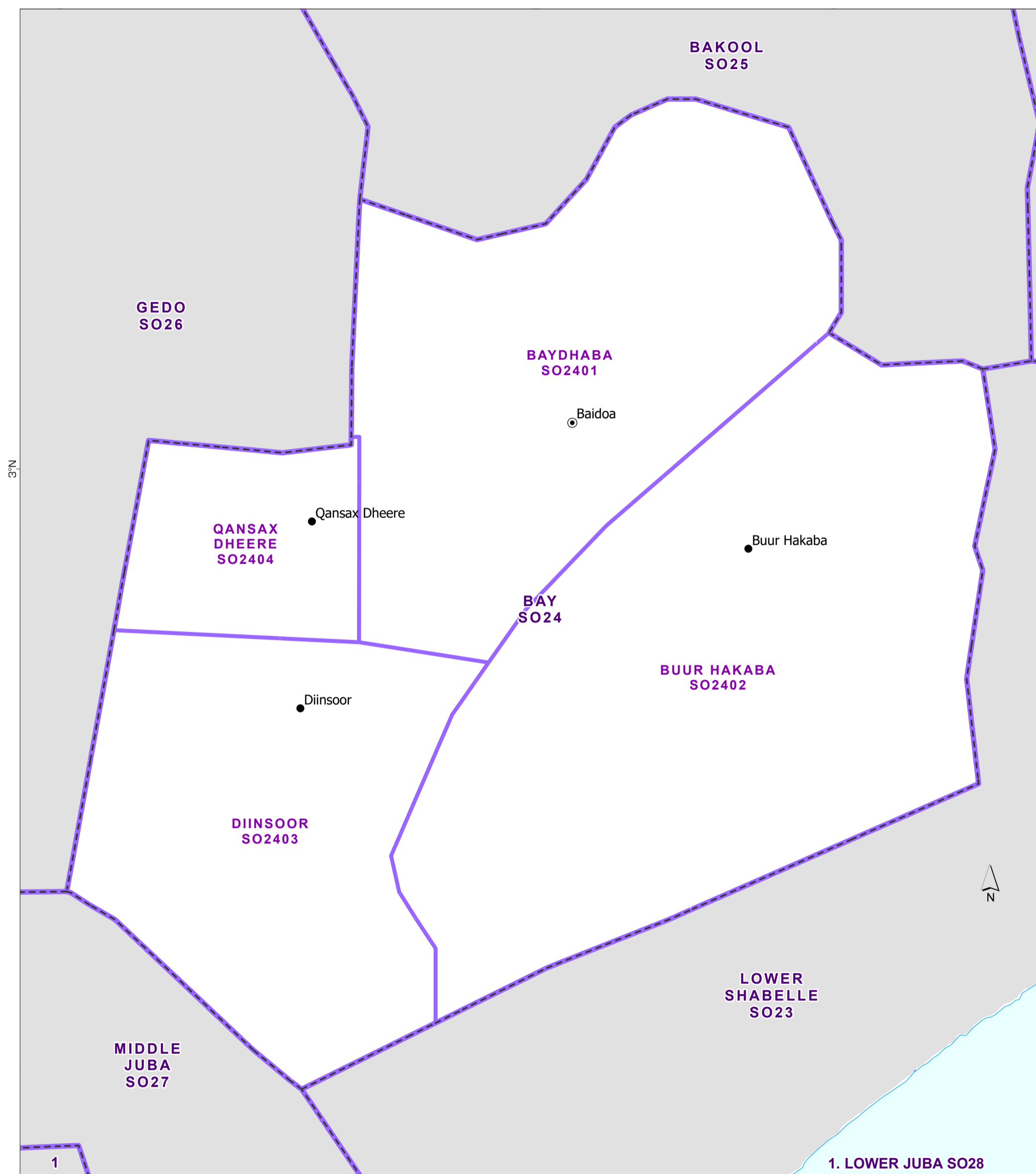


Created 23 Oct 2023 / 12:00 UTC+03:00

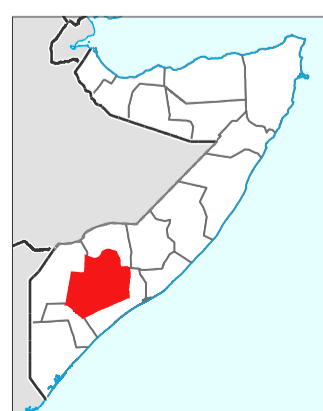
Projection & Datum WGS 1984

GLIDE Number FL-2023-000190-SOM

Produced by MapAction
<https://mapaction.org>
somalia@mapaction.org



Map atlas of district boundaries (admin level 2) within region (admin level 1) and main settlements



Boundary

- International
- - Disputed
- Region
- District

Settlement

- ★ National Capital
- ⊙ Regional Capital
- District Capital

Data Sources

OCHA, Natural Earth, UN, Humanitarian Partners

Supported by German Federal Foreign Office.

The boundaries and names shown and the designations used on this map do not imply official endorsement or acceptance by the United Nations or MapAction.

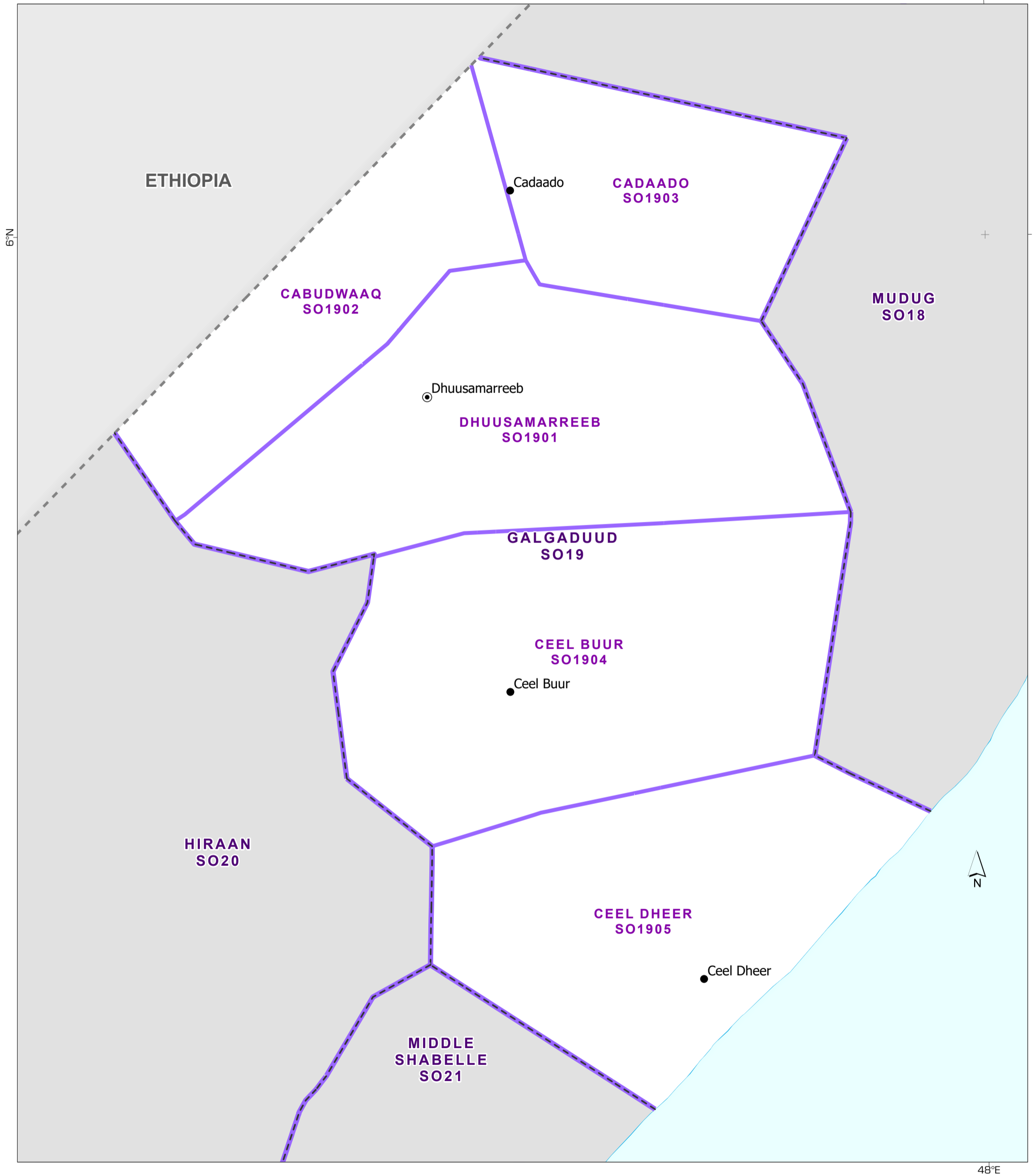
50
Km

Created 23 Oct 2023 / 12:00
UTC+03:00

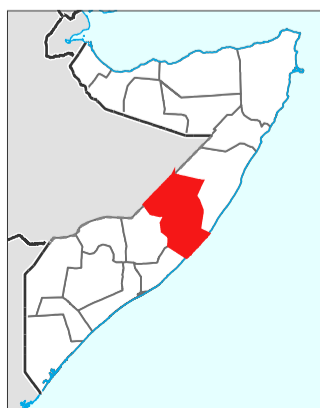
Projection & Datum WGS 1984

GLIDE Number FL-2023-000190-SOM

Produced by MapAction
<https://mapaction.org>
somalia@mapaction.org



Map atlas of district boundaries (admin level 2) within region (admin level 1) and main settlements



Boundary

- International
- - Disputed
- - Region
- District

Settlement

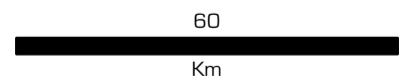
- ★ National Capital
- ⦿ Regional Capital
- District Capital

Data Sources

OCHA, Natural Earth, UN, Humanitarian Partners

Supported by German Federal Foreign Office.

The boundaries and names shown and the designations used on this map do not imply official endorsement or acceptance by the United Nations or MapAction.

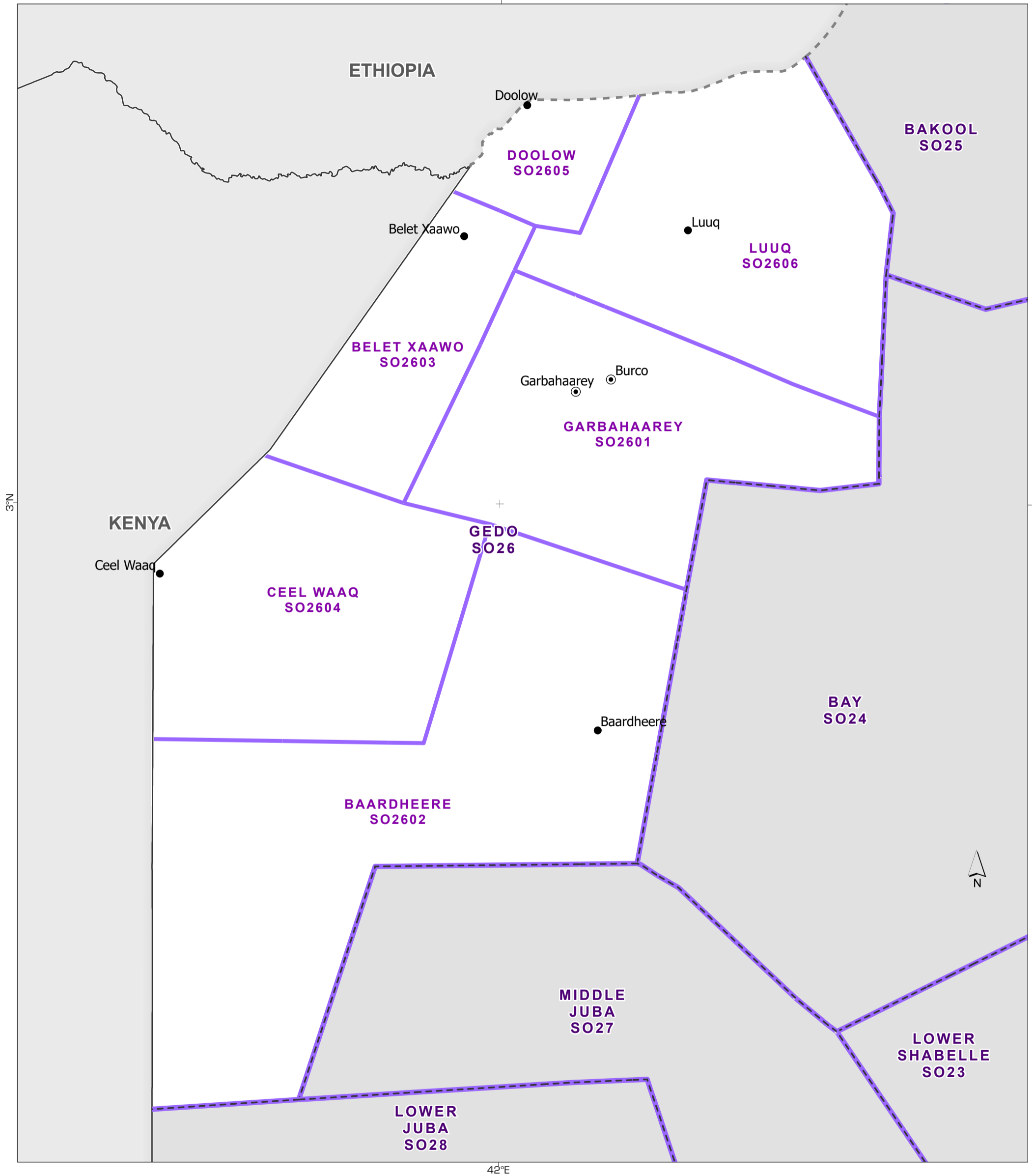


Created 23 Oct 2023 / 12:00 UTC+03:00

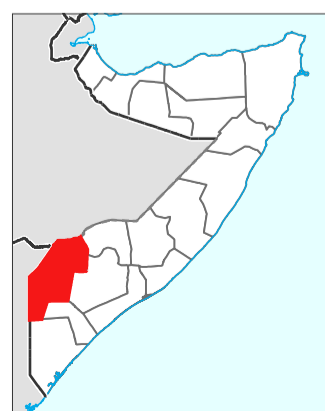
Projection & Datum WGS 1984

GLIDE Number FL-2023-000190-SOM

Produced by MapAction
<https://mapaction.org>
somalia@mapaction.org



Map atlas of district boundaries (admin level 2) within region (admin level 1) and main settlements



Boundary

- International
- - Disputed
- Region
- District

Settlement

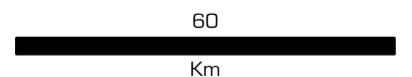
- ★ National Capital
- Regional Capital
- District Capital

Data Sources

OCHA, Natural Earth, UN, Humanitarian Partners

Supported by German Federal Foreign Office.

The boundaries and names shown and the designations used on this map do not imply official endorsement or acceptance by the United Nations or MapAction.

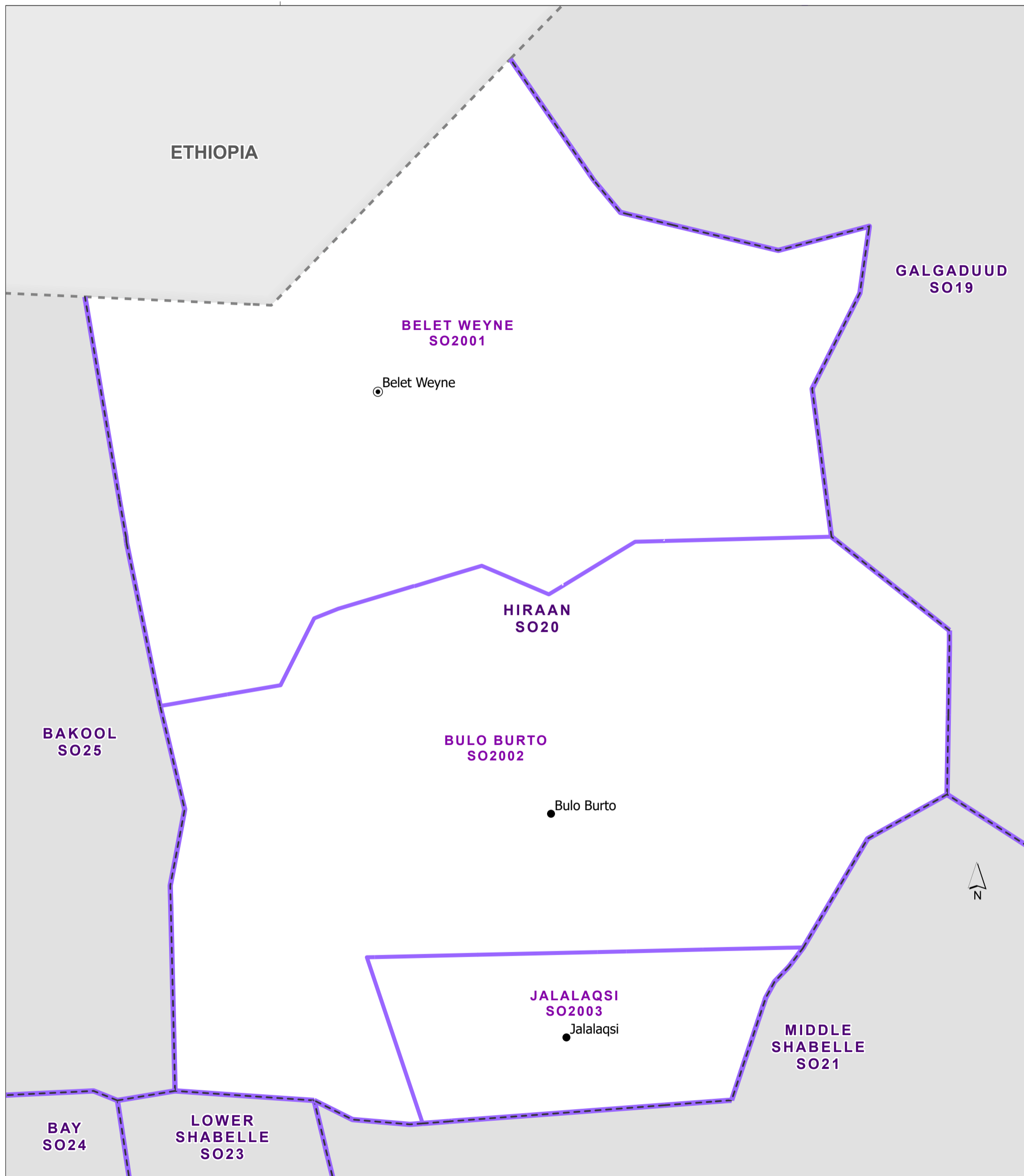


Created 23 Oct 2023 / 12:00 UTC+03:00

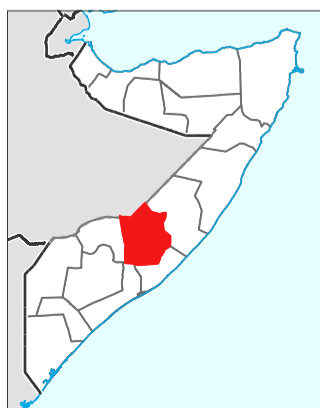
Projection & Datum WGS 1984

GLIDE Number FL-2023-000190-SOM

Produced by MapAction
<https://mapaction.org>
somalia@mapaction.org



Map atlas of district boundaries (admin level 2) within region (admin level 1) and main settlements



Boundary

- International
- - Disputed
- - Region
- District

Settlement

- ★ National Capital
- ⦿ Regional Capital
- District Capital

Data Sources

OCHA, Natural Earth, UN, Humanitarian Partners

Supported by German Federal Foreign Office.

The boundaries and names shown and the designations used on this map do not imply official endorsement or acceptance by the United Nations or MapAction.

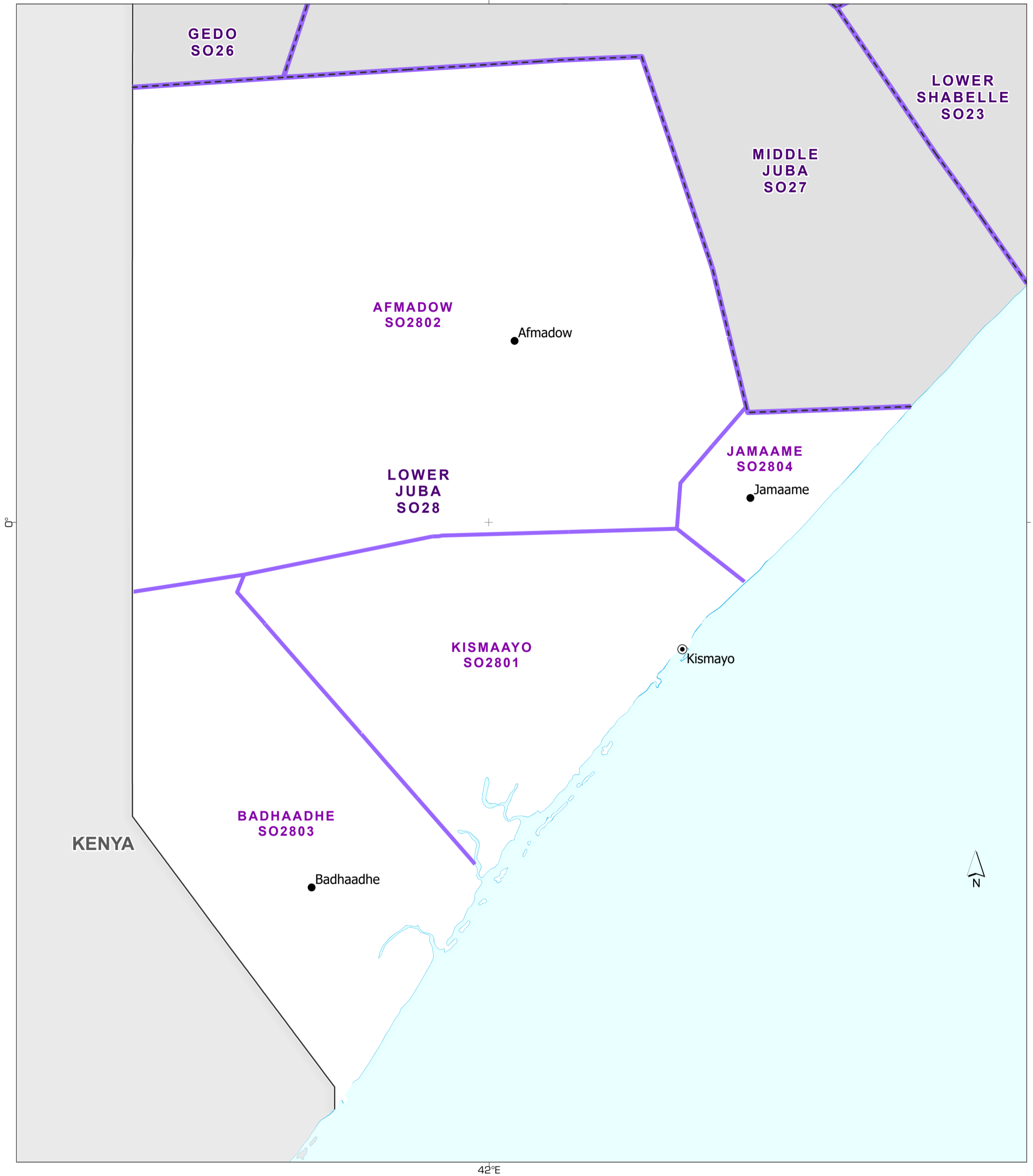
40
Km

Created 23 Oct 2023 / 12:00 UTC+03:00

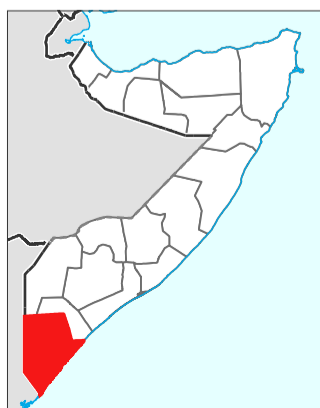
Projection & Datum WGS 1984

GLIDE Number FL-2023-000190-SOM

Produced by MapAction
<https://mapaction.org>
somalia@mapaction.org



Map atlas of district boundaries (admin level 2) within region (admin level 1) and main settlements



Boundary

- International
- - Disputed
- - Region
- District

Settlement

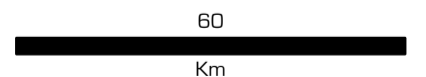
- ★ National Capital
- ⊙ Regional Capital
- District Capital

Data Sources

OCHA, Natural Earth, UN, Humanitarian Partners

Supported by German Federal Foreign Office.

The boundaries and names shown and the designations used on this map do not imply official endorsement or acceptance by the United Nations or MapAction.

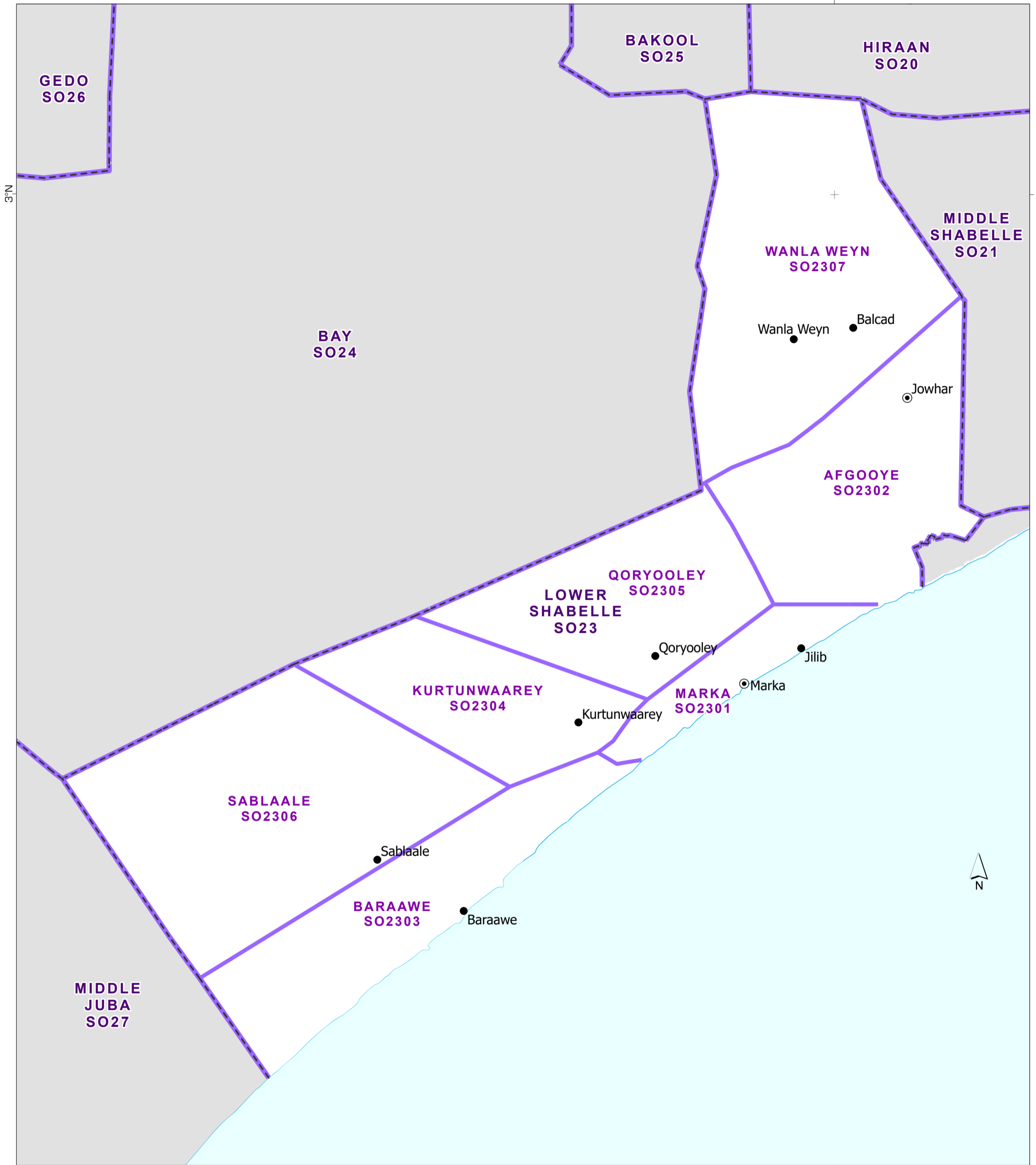


Created 23 Oct 2023 / 12:00 UTC+03:00

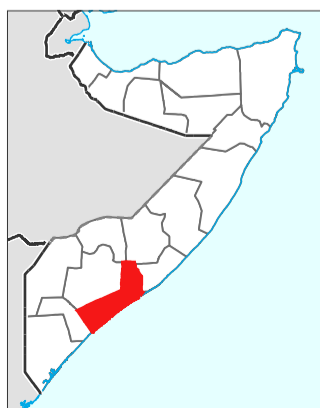
Projection & Datum WGS 1984

GLIDE Number FL-2023-000190-SOM

Produced by MapAction
<https://mapaction.org>
somalia@mapaction.org



Map atlas of district boundaries (admin level 2) within region (admin level 1) and main settlements



Boundary

- International
- - Disputed
- - Region
- District

Settlement

- ★ National Capital
- ⊙ Regional Capital
- District Capital

Data Sources

OCHA, Natural Earth, UN, Humanitarian Partners

Supported by German Federal Foreign Office.

The boundaries and names shown and the designations used on this map do not imply official endorsement or acceptance by the United Nations or MapAction.

45°E

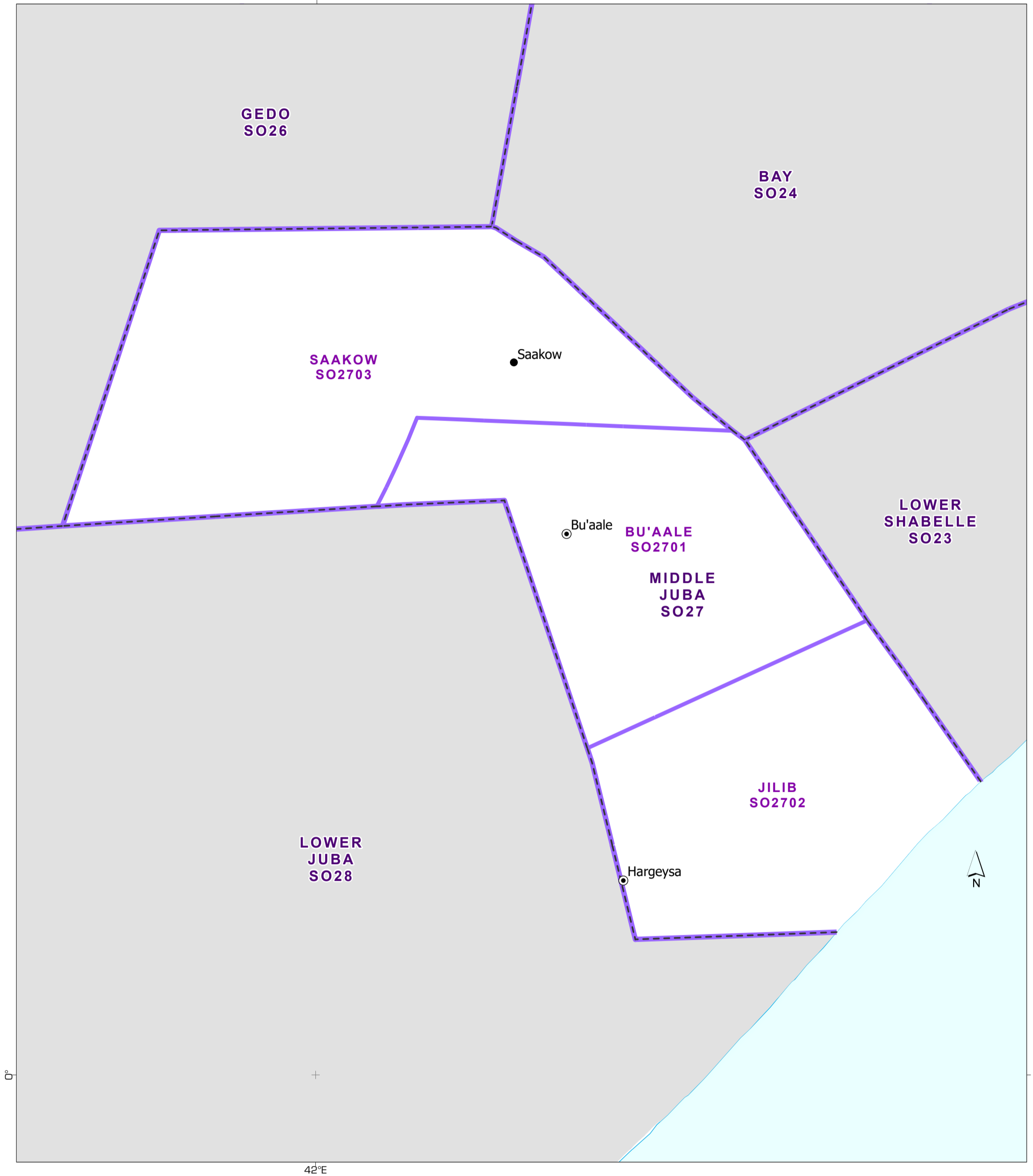
50
Km

Created 23 Oct 2023 / 12:00
UTC+03:00

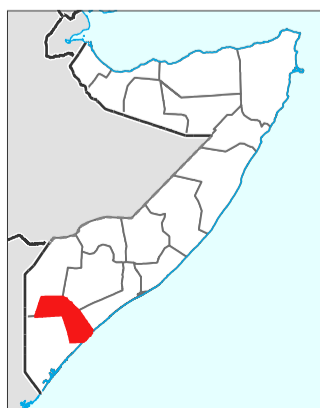
Projection & Datum WGS 1984

GLIDE Number FL-2023-000190-SOM

Produced by MapAction
<https://mapaction.org>
somalia@mapaction.org



Map atlas of district boundaries (admin level 2) within region (admin level 1) and main settlements



Boundary

- International
- - Disputed
- Region
- District

Settlement

- ★ National Capital
- ⦿ Regional Capital
- District Capital

Data Sources

OCHA, Natural Earth, UN, Humanitarian Partners

Supported by German Federal Foreign Office.

The boundaries and names shown and the designations used on this map do not imply official endorsement or acceptance by the United Nations or MapAction.

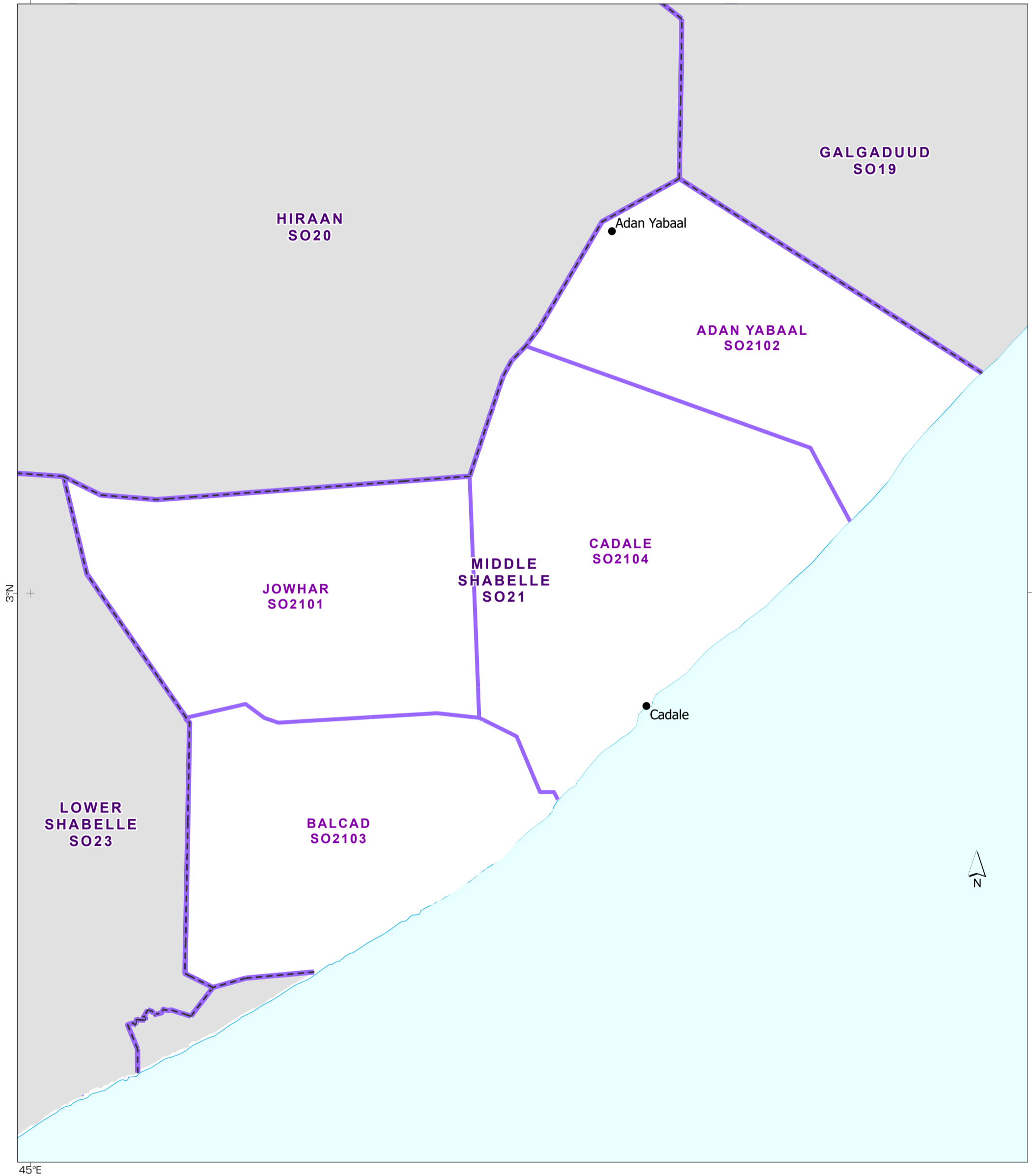


Created 23 Oct 2023 / 12:00 UTC+03:00

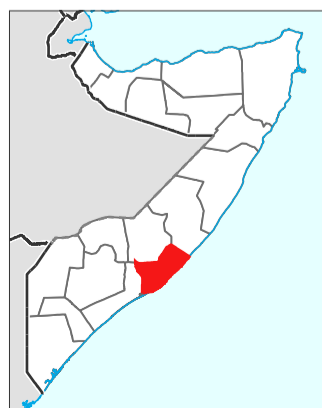
Projection & Datum WGS 1984

GLIDE Number FL-2023-000190-SOM

Produced by MapAction
<https://mapaction.org>
somalia@mapaction.org



Map atlas of district boundaries (admin level 2) within region (admin level 1) and main settlements



Boundary

- International
- - Disputed
- - Region
- District

Settlement

- ★ National Capital
- Regional Capital
- District Capital

Data Sources

OCHA, Natural Earth, UN, Humanitarian Partners

Supported by German Federal Foreign Office.

The boundaries and names shown and the designations used on this map do not imply official endorsement or acceptance by the United Nations or MapAction.

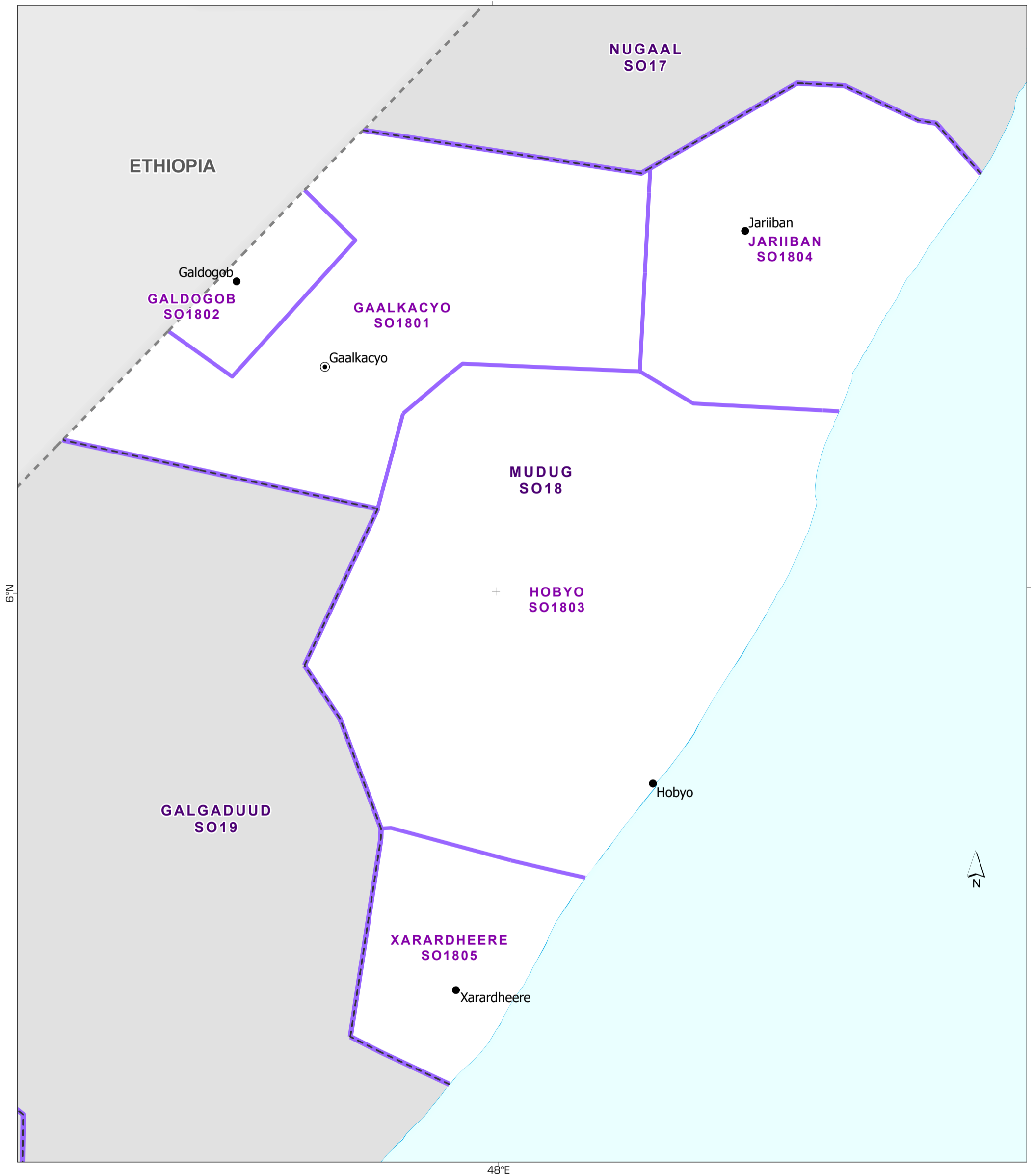


Created 23 Oct 2023 / 12:00 UTC+03:00

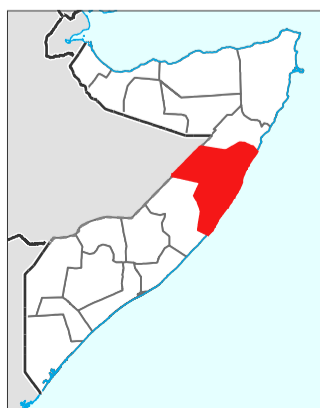
Projection & Datum WGS 1984

GLIDE Number FL-2023-000190-SOM

Produced by MapAction
<https://mapaction.org>
somalia@mapaction.org



Map atlas of district boundaries (admin level 2) within region (admin level 1) and main settlements



Boundary

- International
- - Disputed
- - Region
- District

Settlement

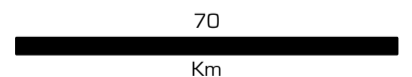
- ★ National Capital
- ⦿ Regional Capital
- District Capital

Data Sources

OCHA, Natural Earth, UN, Humanitarian Partners

Supported by German Federal Foreign Office.

The boundaries and names shown and the designations used on this map do not imply official endorsement or acceptance by the United Nations or MapAction.

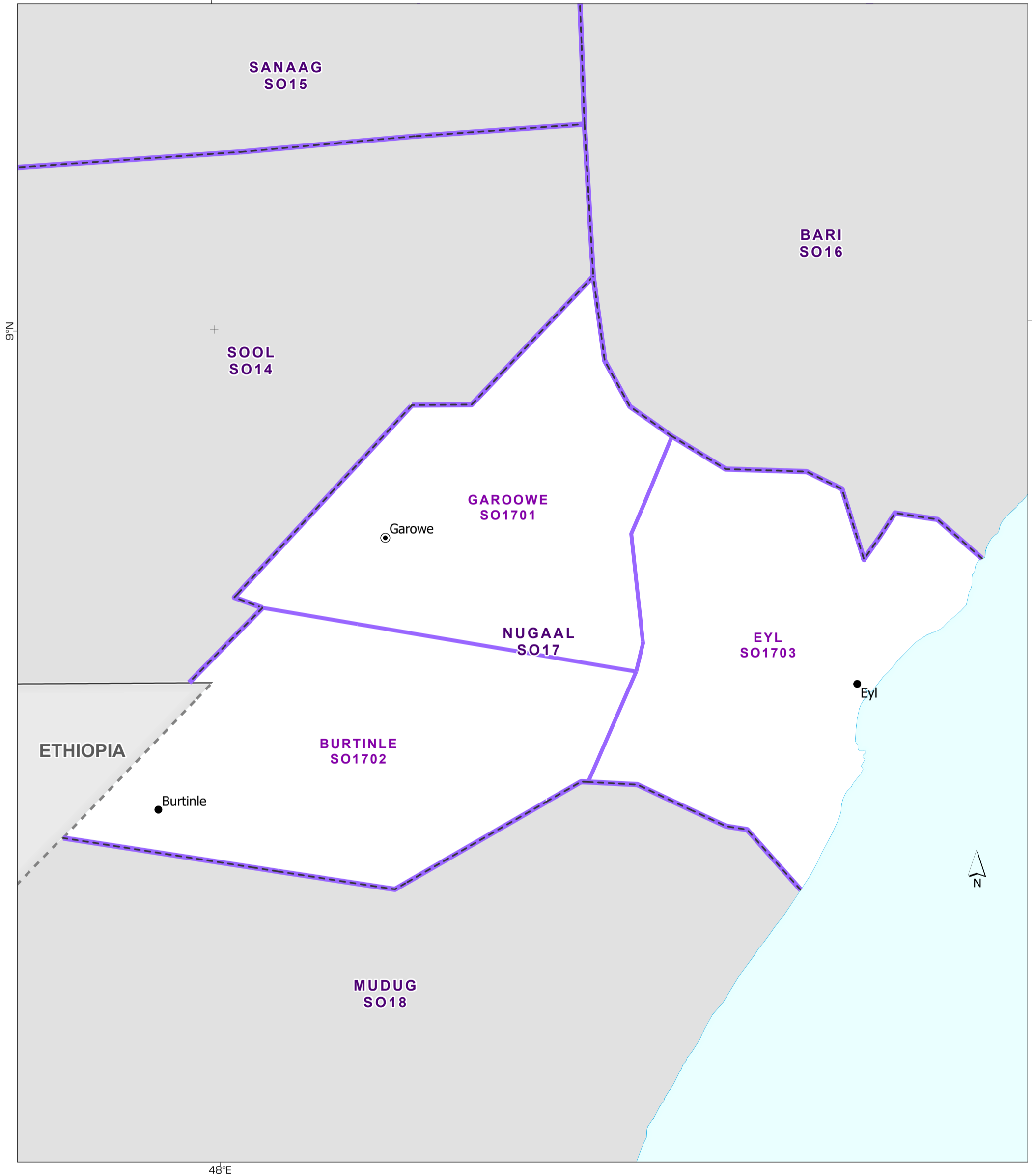


Created 23 Oct 2023 / 12:00 UTC+03:00

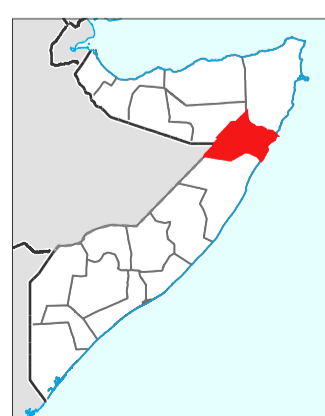
Projection & Datum WGS 1984

GLIDE Number FL-2023-000190-SOM

Produced by MapAction
<https://mapaction.org>
somalia@mapaction.org



Map atlas of district boundaries (admin level 2) within region (admin level 1) and main settlements



Boundary

- International
- - Disputed
- - Region
- District

Settlement

- ★ National Capital
- ⦿ Regional Capital
- District Capital

Data Sources

OCHA, Natural Earth, UN, Humanitarian Partners

Supported by German Federal Foreign Office.

The boundaries and names shown and the designations used on this map do not imply official endorsement or acceptance by the United Nations or MapAction.

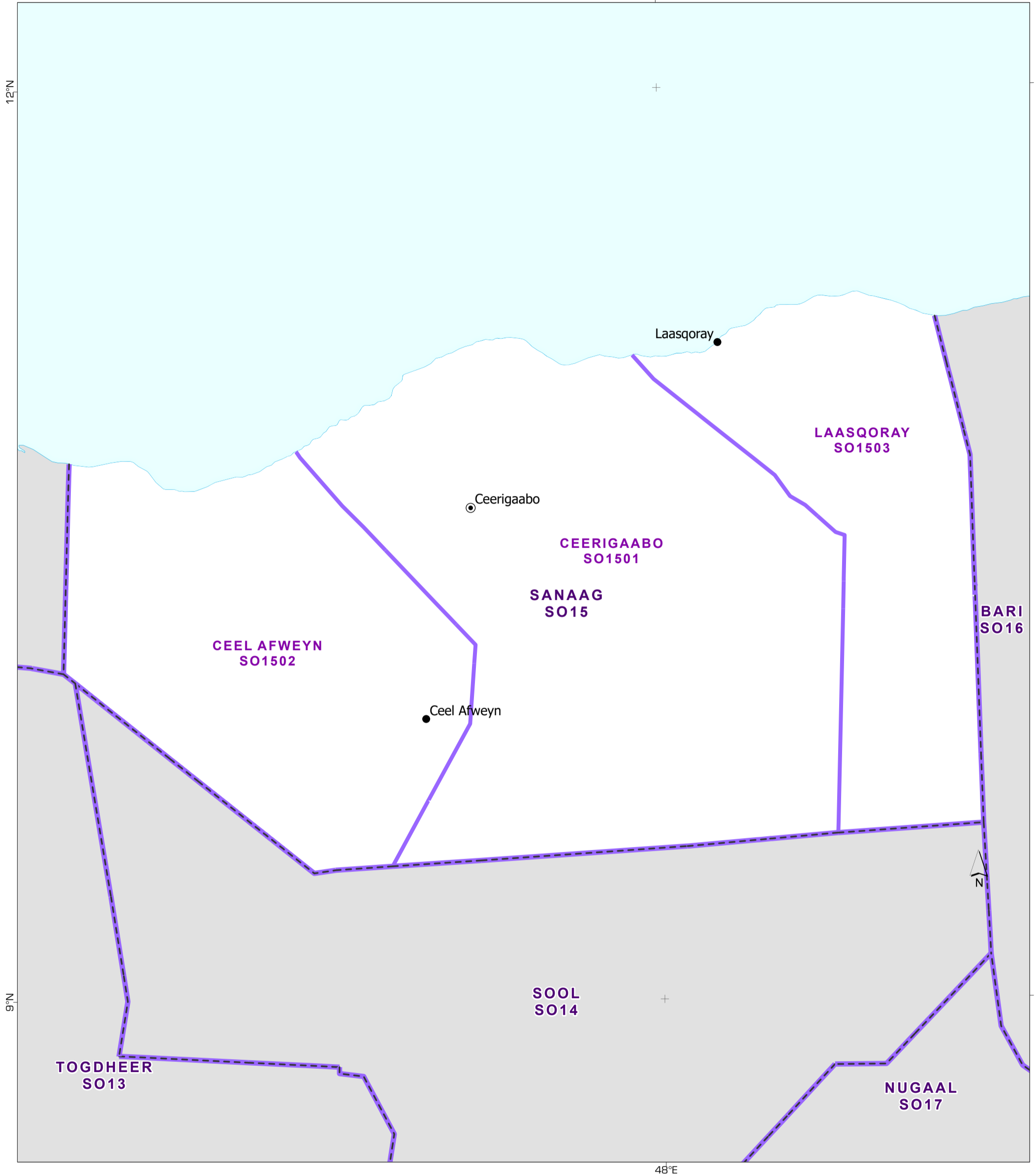


Created 23 Oct 2023 / 12:00 UTC+03:00

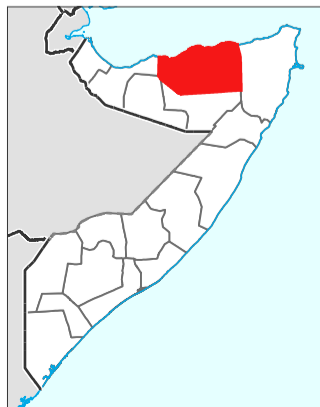
Projection & Datum WGS 1984

GLIDE Number FL-2023-000190-SOM

Produced by MapAction
<https://mapaction.org>
somalia@mapaction.org



Map atlas of district boundaries (admin level 2) within region (admin level 1) and main settlements



Boundary

- International
- - Disputed
- - Region
- District

Settlement

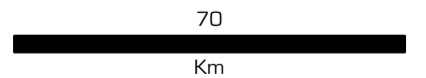
- ★ National Capital
- ⦿ Regional Capital
- District Capital

Data Sources

OCHA, Natural Earth, UN, Humanitarian Partners

Supported by German Federal Foreign Office.

The boundaries and names shown and the designations used on this map do not imply official endorsement or acceptance by the United Nations or MapAction.

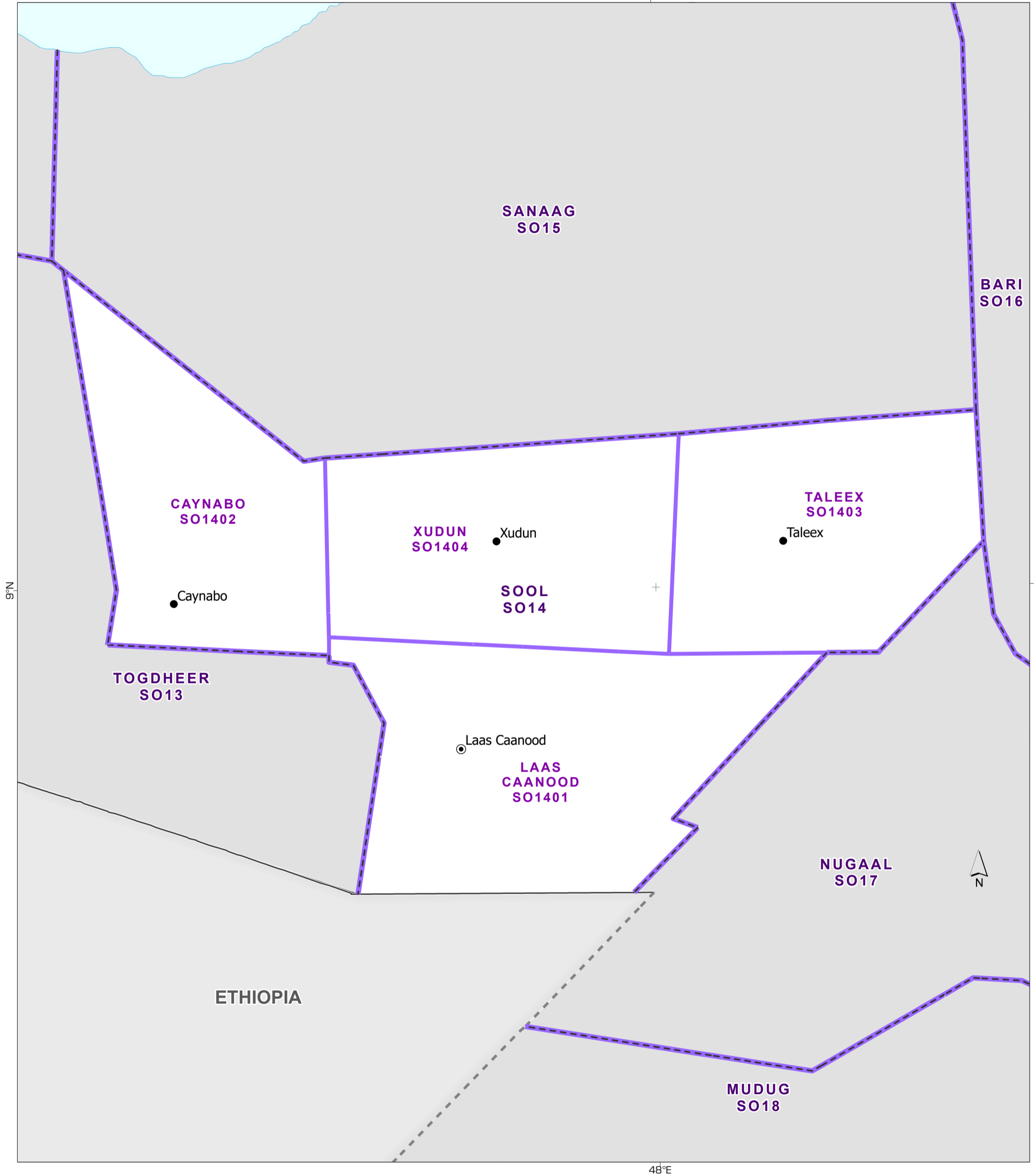


Created 23 Oct 2023 / 12:00 UTC+03:00

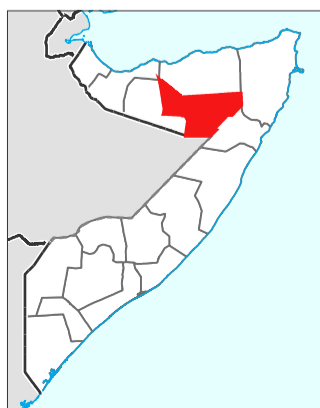
Projection & Datum WGS 1984

GLIDE Number FL-2023-000190-SOM

Produced by MapAction
<https://mapaction.org>
somalia@mapaction.org



Map atlas of district boundaries (admin level 2) within region (admin level 1) and main settlements



Boundary

- International
- - Disputed
- - - Region
- District

Settlement

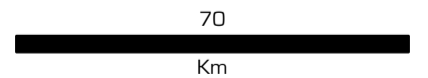
- ★ National Capital
- ⦿ Regional Capital
- District Capital

Data Sources

OCHA, Natural Earth, UN, Humanitarian Partners

Supported by German Federal Foreign Office.

The boundaries and names shown and the designations used on this map do not imply official endorsement or acceptance by the United Nations or MapAction.

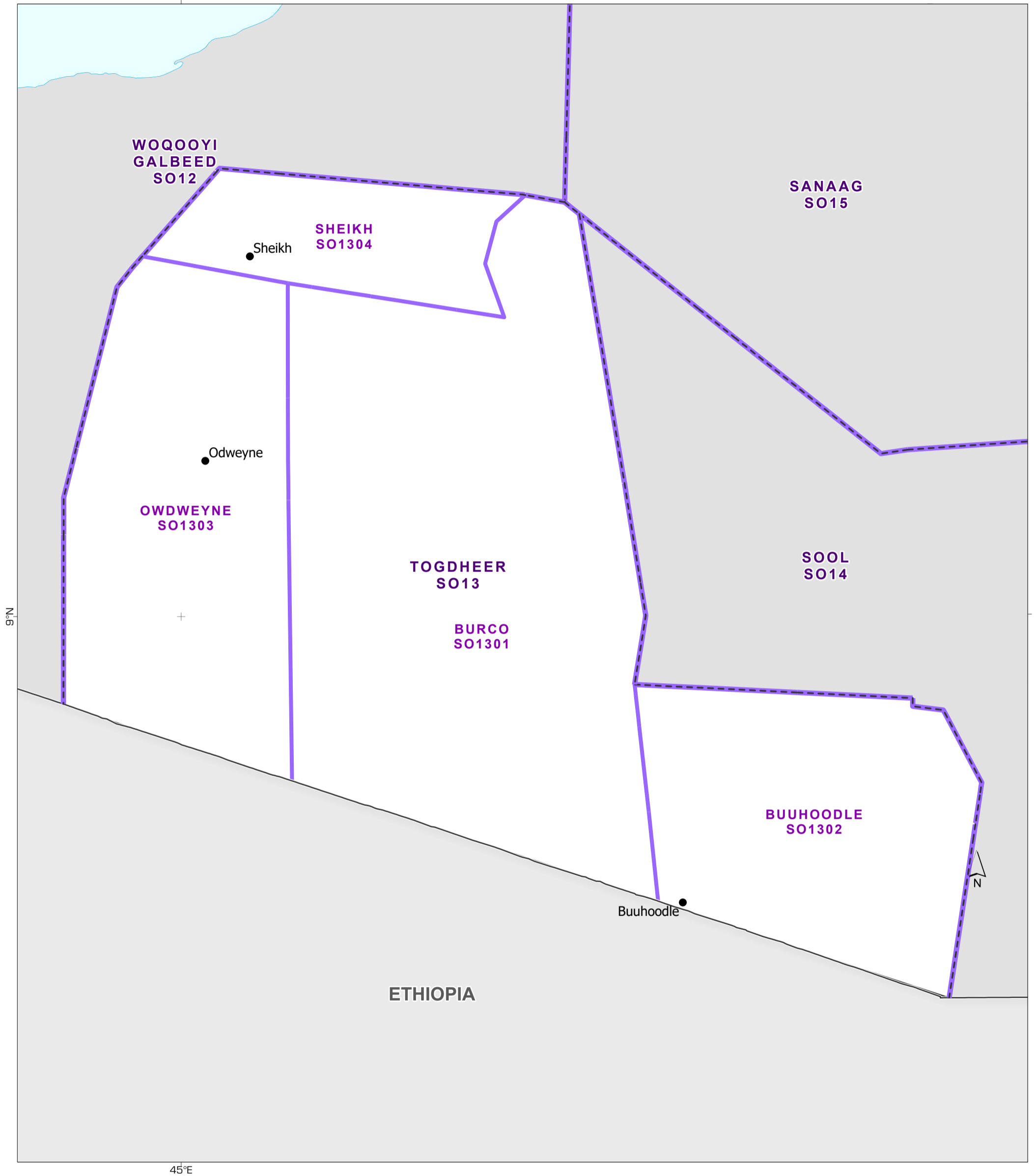


Created 23 Oct 2023 / 12:00 UTC+03:00

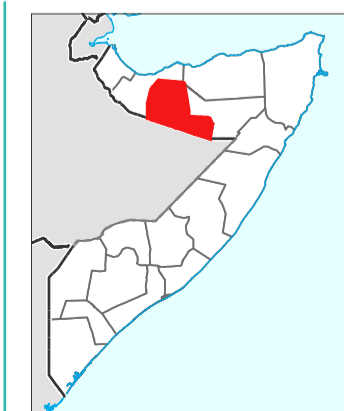
Projection & Datum WGS 1984

GLIDE Number FL-2023-000190-SOM

Produced by MapAction
<https://mapaction.org>
somalia@mapaction.org



Map atlas of district boundaries (admin level 2) within region (admin level 1) and main settlements



Boundary

- International
- - Disputed
- Region
- District

Settlement

- ★ National Capital
- ⦿ Regional Capital
- District Capital

Data Sources

OCHA, Natural Earth, UN, Humanitarian Partners

Supported by German Federal Foreign Office.

The boundaries and names shown and the designations used on this map do not imply official endorsement or acceptance by the United Nations or MapAction.

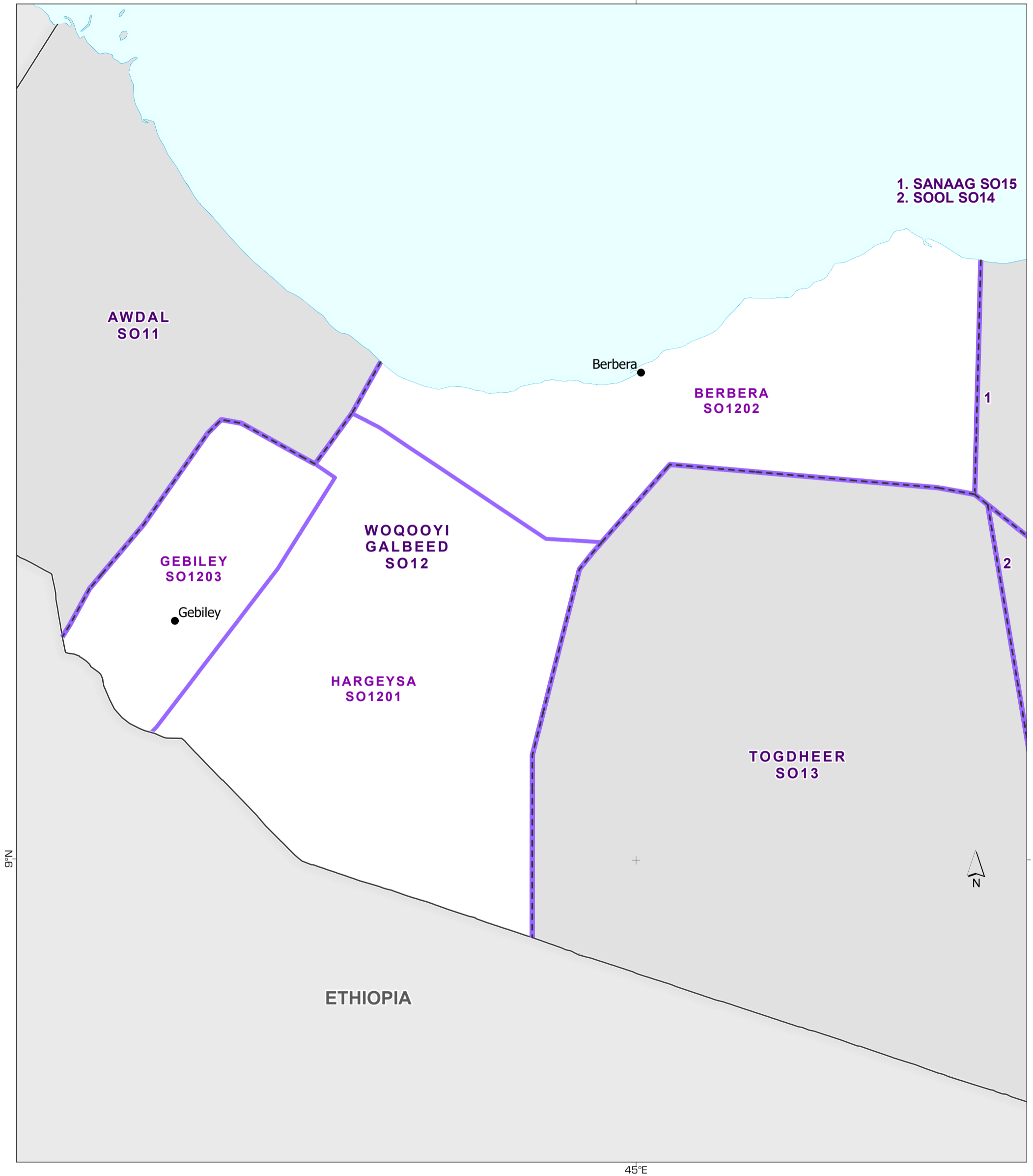


Created 23 Oct 2023 / 12:00 UTC+03:00

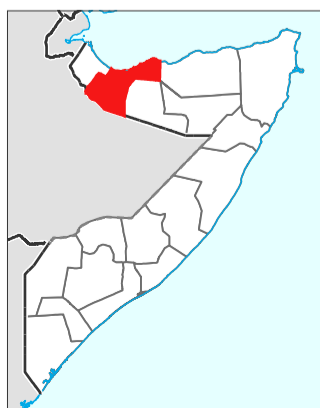
Projection & Datum WGS 1984

GLIDE Number FL-2023-000190-SOM

Produced by MapAction
<https://mapaction.org>
somalia@mapaction.org



Map atlas of district boundaries (admin level 2) within region (admin level 1) and main settlements



Boundary
— International
- - Disputed
- - Region
- - District

Settlement
★ National Capital
● Regional Capital
● District Capital

Data Sources
OCHA, Natural Earth, UN, Humanitarian Partners

Supported by German Federal Foreign Office.

The boundaries and names shown and the designations used on this map do not imply official endorsement or acceptance by the United Nations or MapAction.

60
Km

Created 23 Oct 2023 / 12:00 UTC+03:00

Projection & Datum WGS 1984

GLIDE Number FL-2023-000190-SOM

Produced by MapAction
<https://mapaction.org>
somalia@mapaction.org