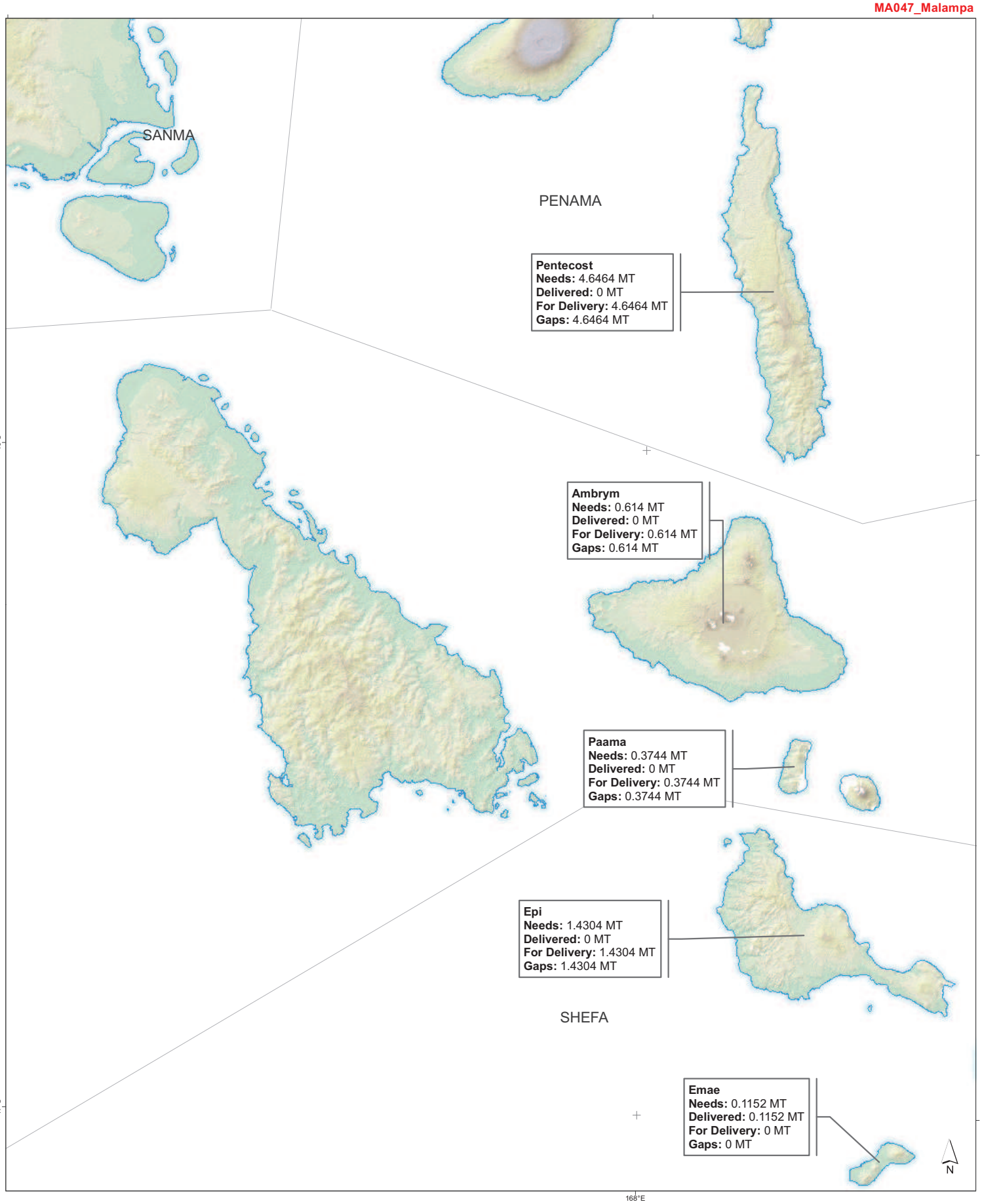

MapAction

Vanuatu: Cyclone PAM - Canned Meat (Metric Tonnes) - Needs, Delivered, For Delivery and Gaps - Malampa (as of 25 Mar 2015)

Data sources
PCRAFI, COD-FOD, Vanuatu Government

Map shows information on the amount of canned meat in metric tonnes required, delivered and for delivery per island. The gap is the difference between the requirement needs and what has been delivered.

10 0 10
km

Created 25 Mar 2015 / 16:00 UTC+11:00
Map Document MA055_Food_Canned_Meat
Projection / Datum WGS 1984 UTM Zone 58S / WGS 1984
Glide Number TC-2015-000020-VUT

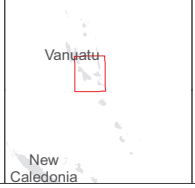

Settlements
- City
- Village

Borders
- Province

Produced by MapAction
www.mapaction.org
vanuatu@mapaction.org

The depiction and use of boundaries, names and associated data shown here do not imply endorsement or acceptance by MapAction.

Supported by UKaid from the British people

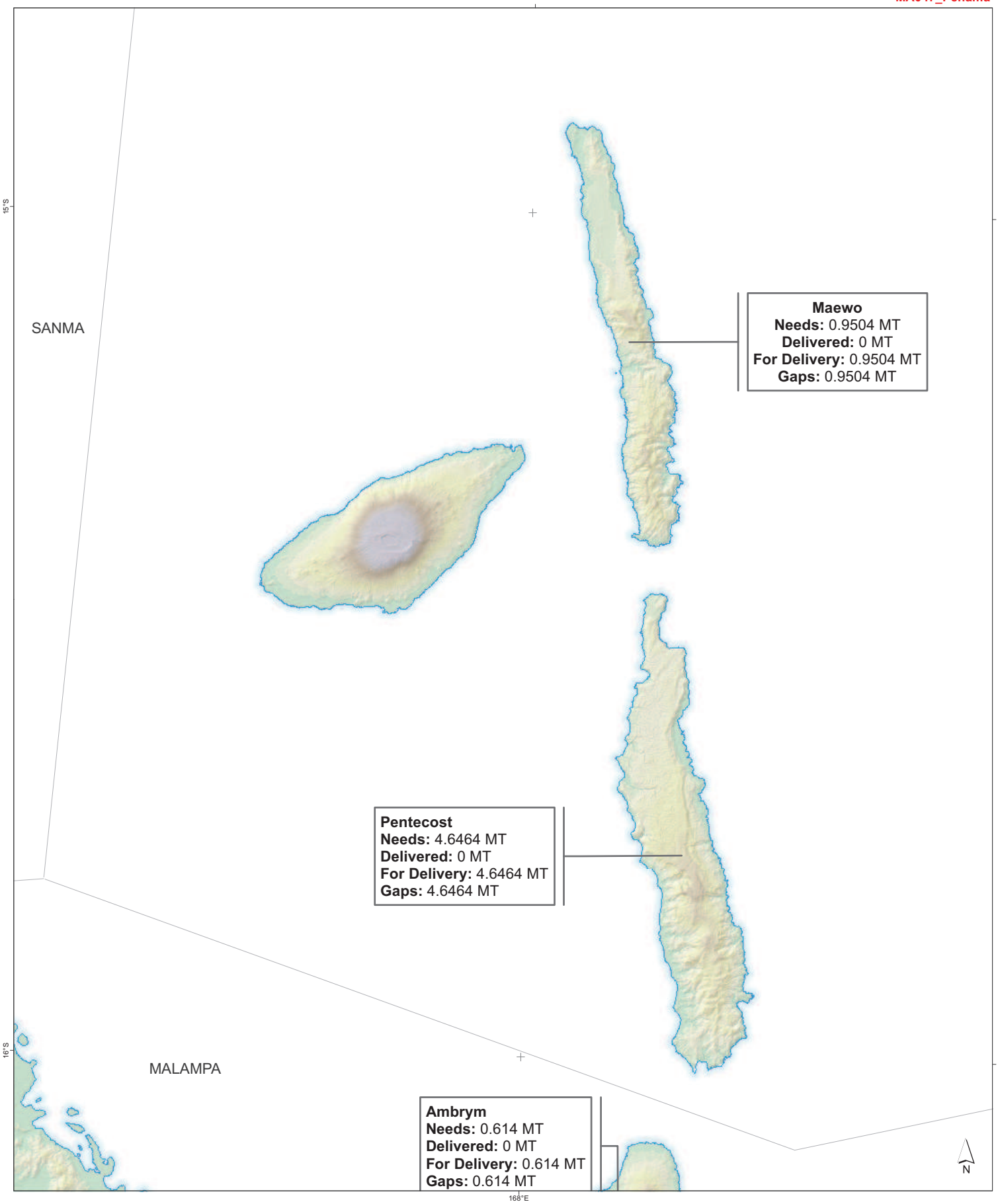

MapAction

Vanuatu: Cyclone PAM - Canned Meat (Metric Tonnes) - Needs, Delivered, For Delivery and Gaps - Penama (as of 25 Mar 2015)

Data sources
PCRAFI, COD-FOD, Vanuatu Government

Map shows information on the amount of canned meat in metric tonnes required, delivered and for delivery per island. The gap is the difference between the requirement needs and what has been delivered.

Settlements
- City
- Village

Borders
- Province

10 0 10
km

Created	25 Mar 2015 / 16:00 UTC+11:00
Map Document	MA055_Food_Canned_Meat
Projection / Datum	WGS 1984 UTM Zone 58S / WGS 1984
Glide Number	TC-2015-000020-VUT

Produced by MapAction
www.mapaction.org
vanuatu@mapaction.org

The depiction and use of boundaries, names and associated data shown here do not imply endorsement or acceptance by MapAction.

Supported by UKaid from the British people

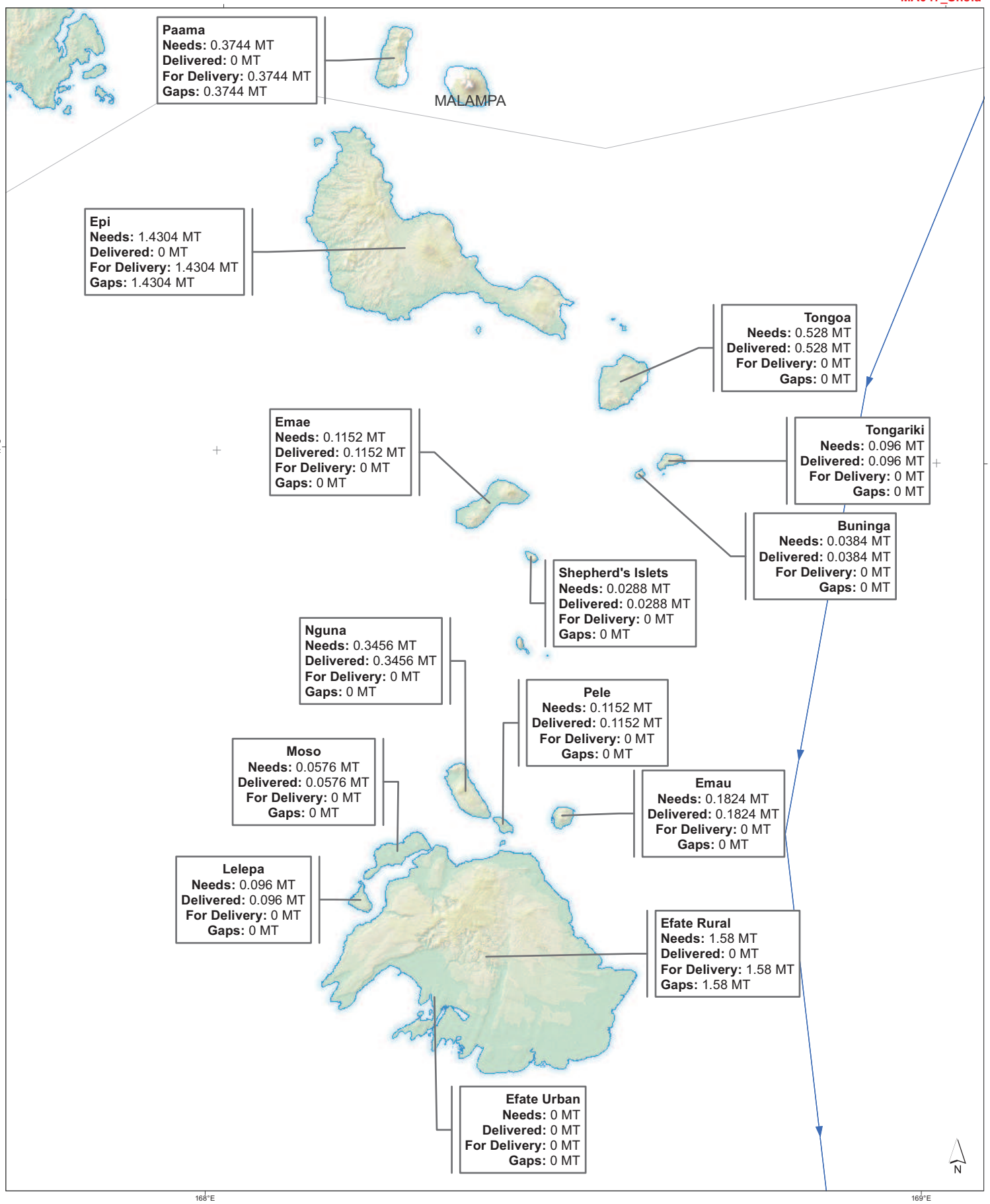

MapAction

Vanuatu: Cyclone PAM - Canned Meat (Metric Tonnes) - Needs, Delivered, For Delivery and Gaps - Shefa (as of 25 Mar 2015)

Data sources
PCRAFI, COD-FOD, Vanuatu Government

Map shows information on the amount of canned meat in metric tonnes required, delivered and for delivery per island. The gap is the difference between the requirement needs and what has been delivered.

10 0 10
km

Created 25 Mar 2015 / 16:00 UTC+11:00
Map Document MA055_Food_Canned_Meat
Projection / Datum WGS 1984 UTM Zone 58S / WGS 1984
Glide Number TC-2015-000020-VUT

Vanuatu
New Caledonia

Settlements
City
Village
Borders
Province

Produced by MapAction
www.mapaction.org
vanuatu@mapaction.org

The depiction and use of boundaries, names and associated data shown here do not imply endorsement or acceptance by MapAction.

Supported by
UKaid
from the British people

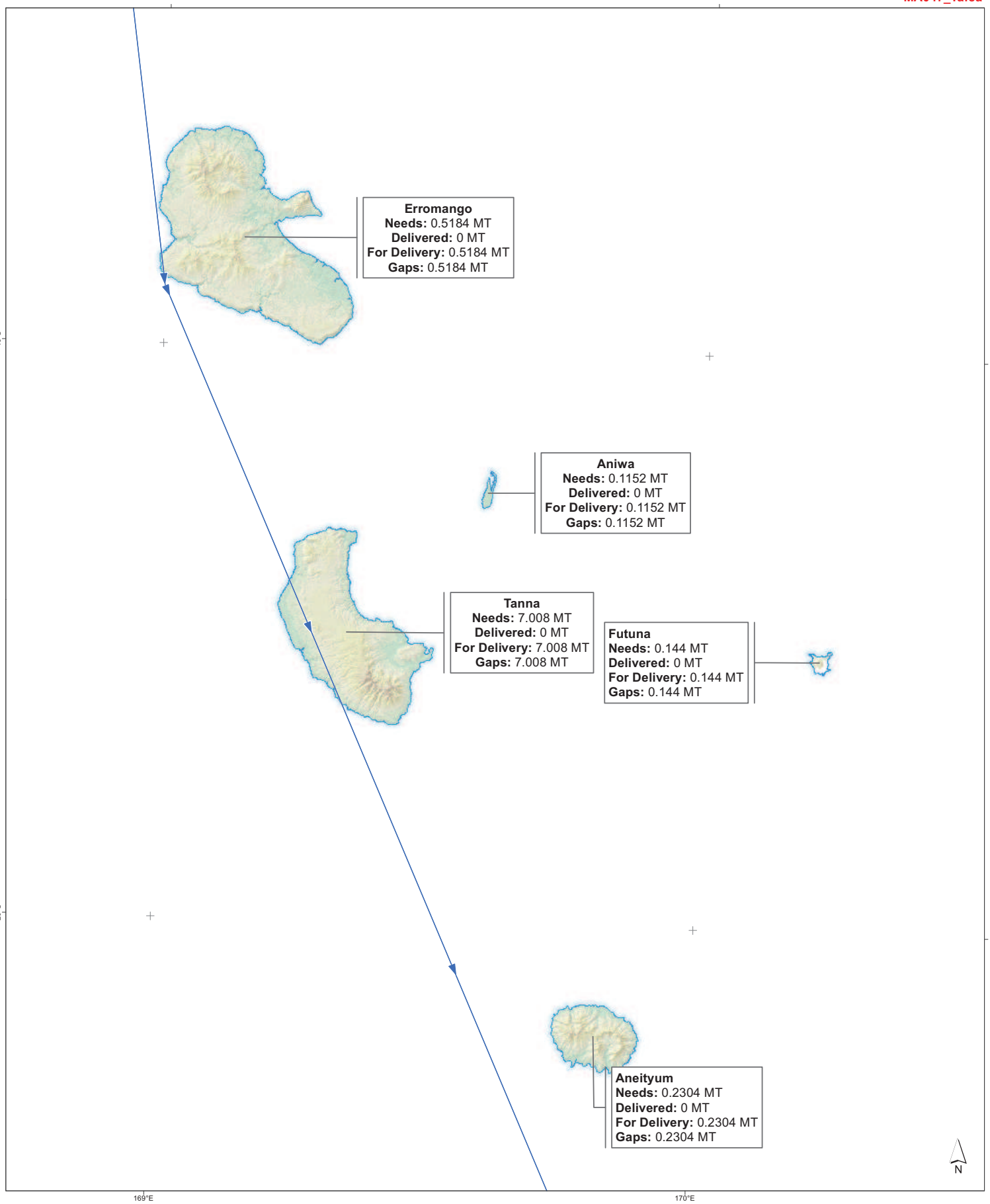

MapAction

Vanuatu: Cyclone PAM - Canned Meat (Metric Tonnes) - Needs, Delivered, For Delivery and Gaps - Tafea (as of 25 Mar 2015)

Data sources
PCRAFI, COD-FOD, Vanuatu Government

Map shows information on the amount of canned meat in metric tonnes required, delivered and for delivery per island. The gap is the difference between the requirement needs and what has been delivered.

20 0 20
km

Created 25 Mar 2015 / 16:00 UTC+11:00
Map Document MA055_Food_Canned_Meat
Projection / Datum WGS 1984 UTM Zone 58S / WGS 1984
Glide Number TC-2015-000020-VUT

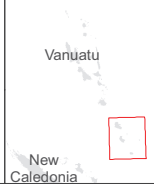

Settlements
City
Village
Borders
Province

Produced by MapAction
www.mapaction.org
vanuatu@mapaction.org

The depiction and use of boundaries, names and associated data shown here do not imply endorsement or acceptance by MapAction.

Supported by
UKaid from the British people

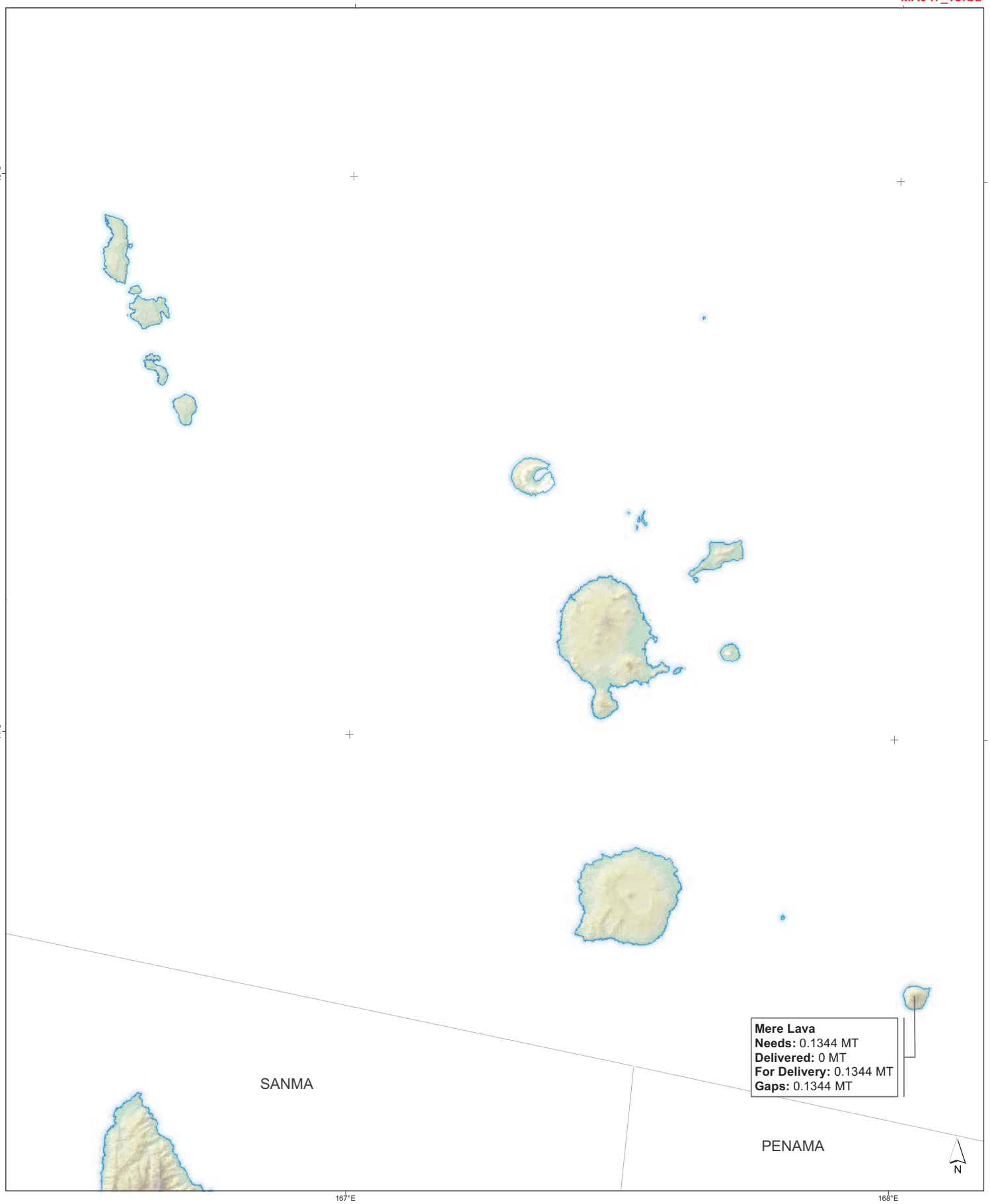

MapAction

Vanuatu: Cyclone PAM - Canned Meat (Metric Tonnes) - Needs, Delivered, For Delivery and Gaps - Torba (as of 25 Mar 2015)

Data sources
PCRAFI, COD-FOD, Vanuatu Government

Map shows information on the amount of canned meat in metric tonnes required, delivered and for delivery per island. The gap is the difference between the requirement needs and what has been delivered.

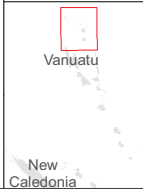

Settlements
- City
- Village

Borders
- Province

20 0 20
km

Created 25 Mar 2015 / 16:00 UTC+11:00
Map Document MA055_Food_Canned_Meat
Projection / Datum WGS 1984 UTM Zone 58S / WGS 1984
Glide Number TC-2015-000020-VUT

Produced by MapAction
www.mapaction.org
vanuatu@mapaction.org

The depiction and use of boundaries, names and associated data shown here do not imply endorsement or acceptance by MapAction.

Supported by UKaid from the British people