


MapAction

Vanuatu: Cyclone PAM - Kitchen Sets - Needs, Delivered, For Delivery and Gaps - Malampa (as of 25 Mar 2015)

Data sources
PCRAFI, COD-FOD, Vanuatu Government



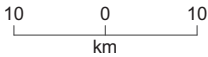
Map shows information on the number of kitchen sets required, delivered and for delivery per island. The gap is the difference between the requirement needs and what has been delivered.

Settlements

- City
- Village


Borders

- Province
- Council

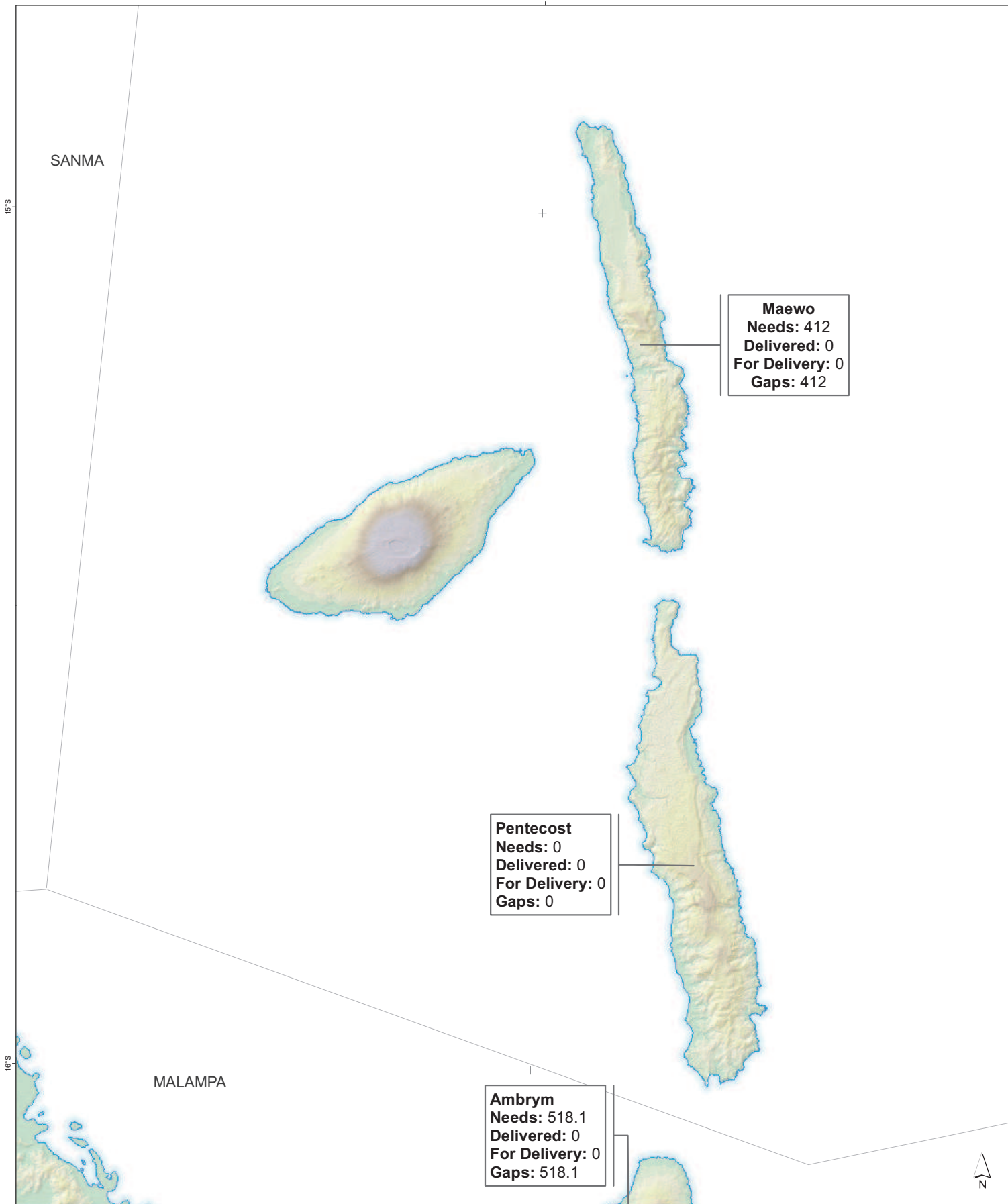



Created 26 Mar 2015 / 13:00 UTC+11:00
 Map Document MA061_Shelter_Kitchen_Sets
 Projection / Datum WGS 1984 UTM Zone 58S / WGS 1984
 Glide Number TC-2015-000020-VUT

Produced by MapAction
 www.mapaction.org
 vanuatu@mapaction.org

Supported by 

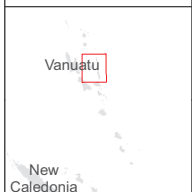
The depiction and use of boundaries, names and associated data shown here do not imply endorsement or acceptance by MapAction.

MapAction

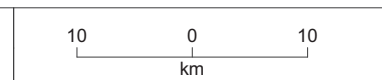
Vanuatu: Cyclone PAM - Kitchen Sets - Needs, Delivered, For Delivery and Gaps - Penama (as of 25 Mar 2015)

Data sources
PCRAFI, COD-FOD, Vanuatu Government



Map shows information on the number of kitchen sets required, delivered and for delivery per island. The gap is the difference between the requirement needs and what has been delivered.

- Settlements**
- 📍 City
 - Village
- Borders**
- Province
 - Council



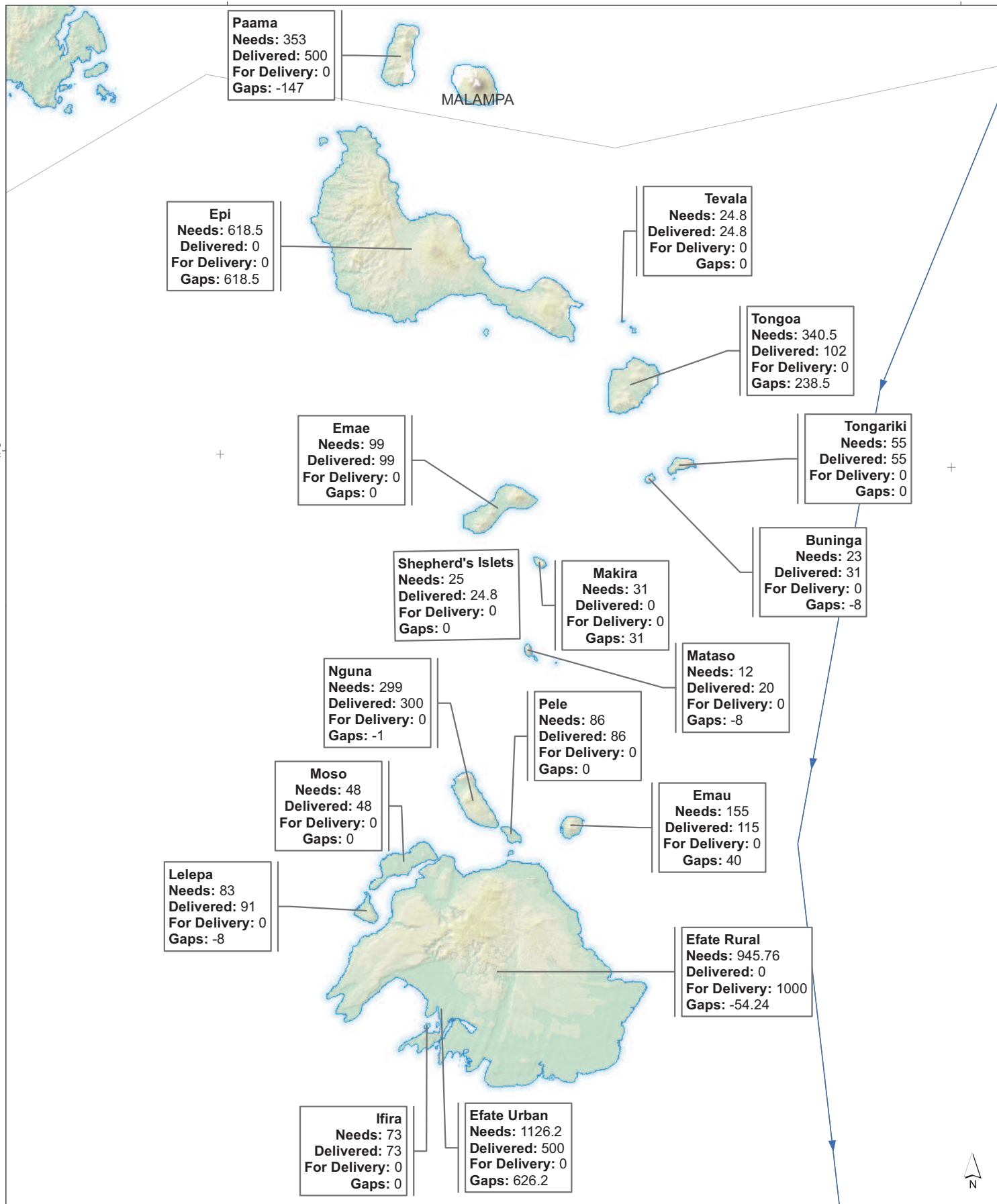
Created 26 Mar 2015 / 13:00 UTC+11:00
Map Document MA061_Shelter_Kitchen_Sets
Projection / Datum WGS 1984 UTM Zone 58S / WGS 1984
Glide Number TC-2015-000020-VUT

Produced by MapAction
www.mapaction.org
vanuatu@mapaction.org

Supported by



The depiction and use of boundaries, names and associated data shown here do not imply endorsement or acceptance by MapAction.



MapAction

Vanuatu: Cyclone PAM - Kitchen Sets - Needs, Delivered, For Delivery and Gaps - Shefa (as of 25 Mar 2015)

Data sources
PCRAFI, COD-FOD, Vanuatu Government

Map shows information on the number of kitchen sets required, delivered and for delivery per island. The gap is the difference between the requirement needs and what has been delivered.

Settlements

- City
- Village

Borders

- Province
- Council

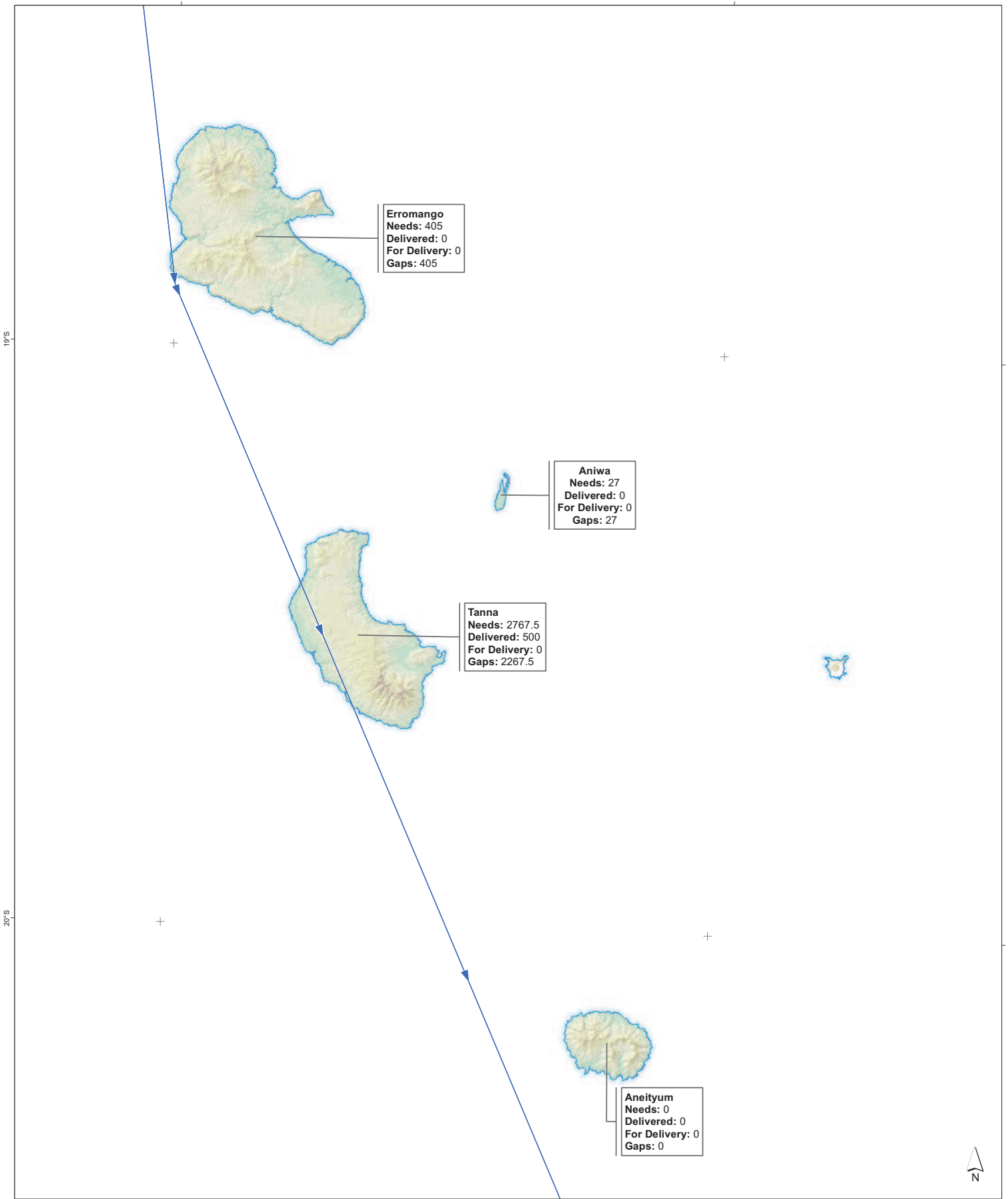

10 0 10 km

Created 26 Mar 2015 / 13:00 UTC+11:00
 Map Document MA061_Shelter_Kitchen_Sets
 Projection / Datum WGS 1984 UTM Zone 58S / WGS 1984
 Glide Number TC-2015-000020-VUT

Produced by MapAction
 www.mapaction.org
 vanuatu@mapaction.org

Supported by UKaid from the British people

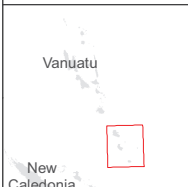
The depiction and use of boundaries, names and associated data shown here do not imply endorsement or acceptance by MapAction.

MapAction

Vanuatu: Cyclone PAM - Kitchen Sets - Needs, Delivered, For Delivery and Gaps - Tafea (as of 25 Mar 2015)

Data sources
PCRAFI, COD-FOD, Vanuatu Government



Map shows information on the number of kitchen sets required, delivered and for delivery per island. The gap is the difference between the requirement needs and what has been delivered.

- Settlements**
- 📍 City
 - Village
- Borders**
- Province
 - Council


20
0
20

km

Created 26 Mar 2015 / 13:00 UTC+11:00
Map Document MA061_Shelter_Kitchen_Sets
Projection / Datum WGS 1984 UTM Zone 58S / WGS 1984
Glide Number TC-2015-000020-VUT

Produced by MapAction
www.mapaction.org
vanuatu@mapaction.org

Supported by



The depiction and use of boundaries, names and associated data shown here do not imply endorsement or acceptance by MapAction.