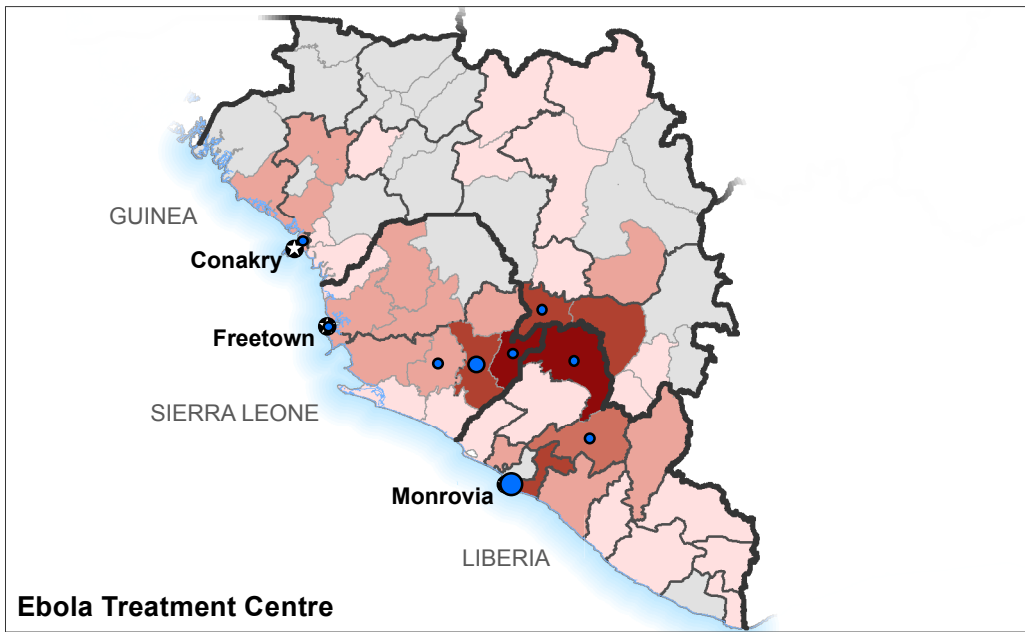
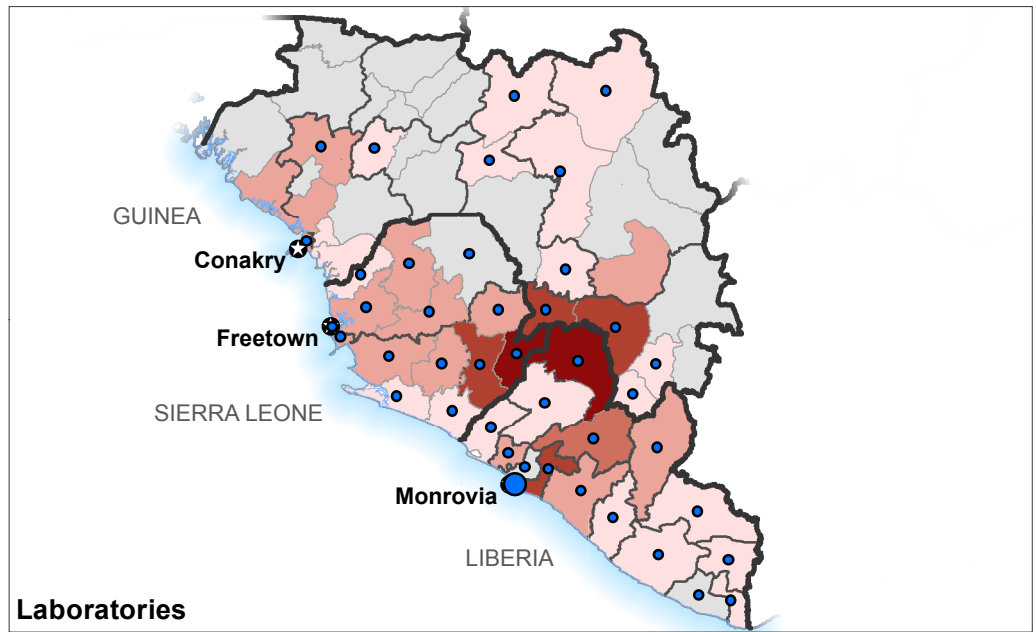


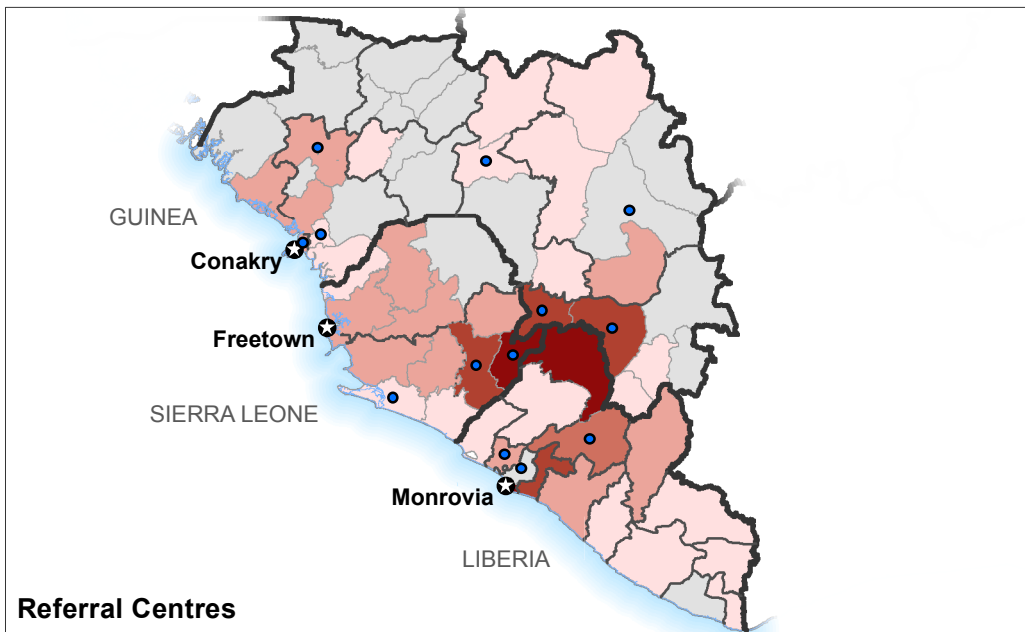
Contact Tracing



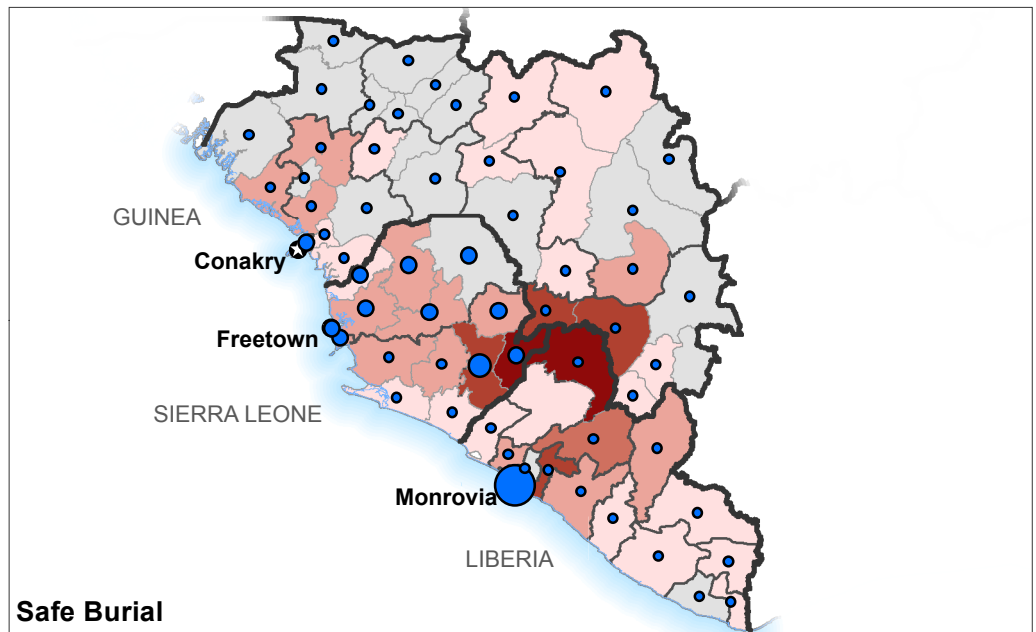
Ebola Treatment Centre



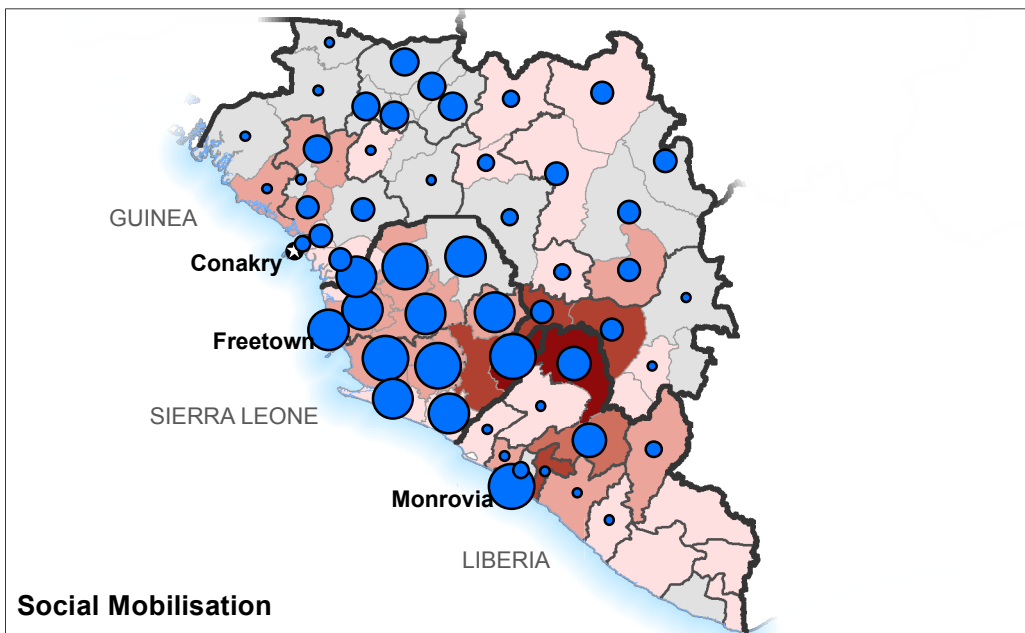
Laboratories



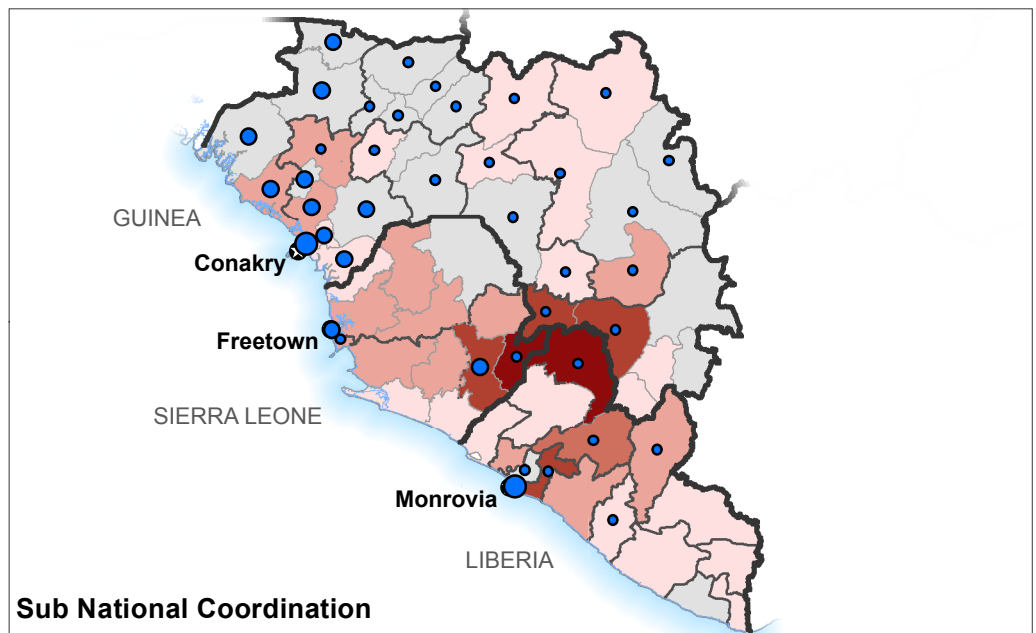
Referral Centres



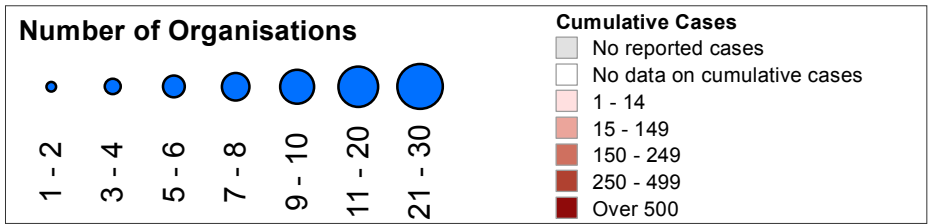
Safe Burial



Social Mobilisation



Sub National Coordination



This map shows the number of organisations (UN Agencies, NGO and states structures) working in regions affected by the Ebola fever.

Created 17 Sept 2014 / 15:00 CEST
Map Document 2014-09-15_Humanitarian_Presence
Projection / Datum Geographic / WGS 1984
Data sources
 Situational data: WHO/OCHA; Boundaries: GADM, COD, Government; Settlements: ESRI; Physical features: GADM

Produced by MapAction
 ebola@mapaction.org
 www.mapaction.org

The depiction and use of boundaries, names and associated data shown here do not imply endorsement or acceptance by MapAction.

Supported by UKaid from the British people