


MapAction

Vanuatu: Cyclone PAM - Purification Tablets - Needs, Delivered, For Delivery and Gaps - Malampa (as of 25 Mar 2015)

Data sources
PCRAFI, COD-FOD, Vanuatu Government



Map shows information on the number of Purification tablets required, delivered and for delivery per island. The gap is the difference between the requirement needs and what has been delivered.

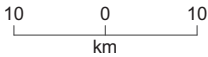
1 Unit = Purification tablets x 1 box/family or alternative water household treatment units

Settlements

- City
- Village

Borders


- Province



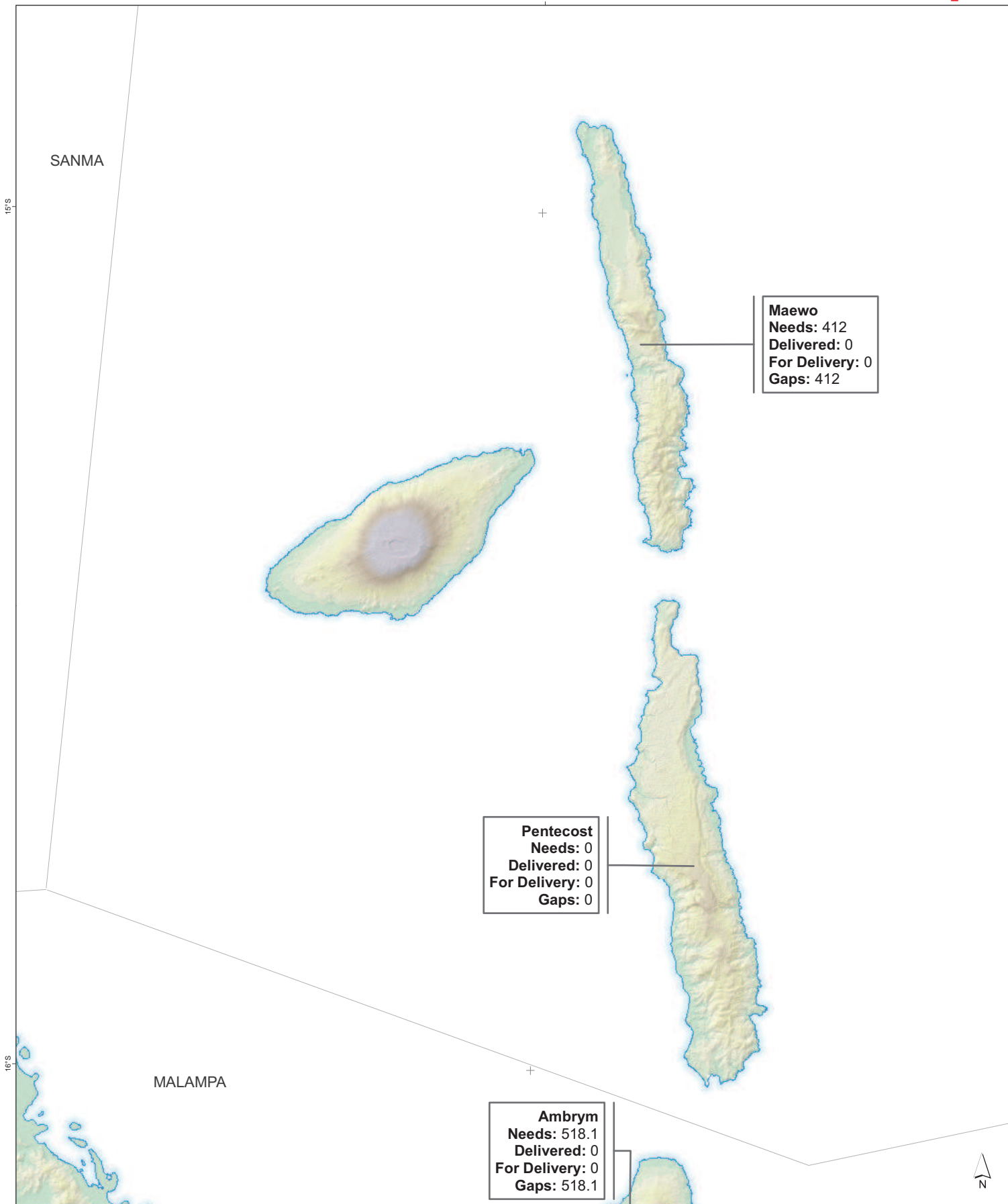

Created 25 Mar 2015 / 16:00 UTC+11:00
Map Document MA051_WASH_Tablets
Projection / Datum WGS 1984 UTM Zone 58S / WGS 1984
Glide Number TC-2015-000020-VUT

Produced by MapAction
www.mapaction.org
vanuatu@mapaction.org

Supported by



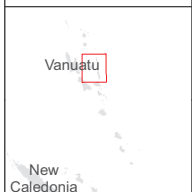
The depiction and use of boundaries, names and associated data shown here do not imply endorsement or acceptance by MapAction.

MapAction

Vanuatu: Cyclone PAM - Purification Tablets - Needs, Delivered, For Delivery and Gaps - Penama (as of 25 Mar 2015)

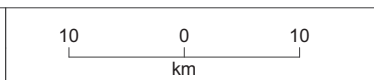
Data sources
PCRAFI, COD-FOD, Vanuatu Government



Map shows information on the number of Purification tablets required, delivered and for delivery per island. The gap is the difference between the requirement needs and what has been delivered.

1 Unit = Purification tablets x 1 box/family or alternative water household treatment units

- Settlements**
- 📍 City
 - Village
- Borders**
- Province



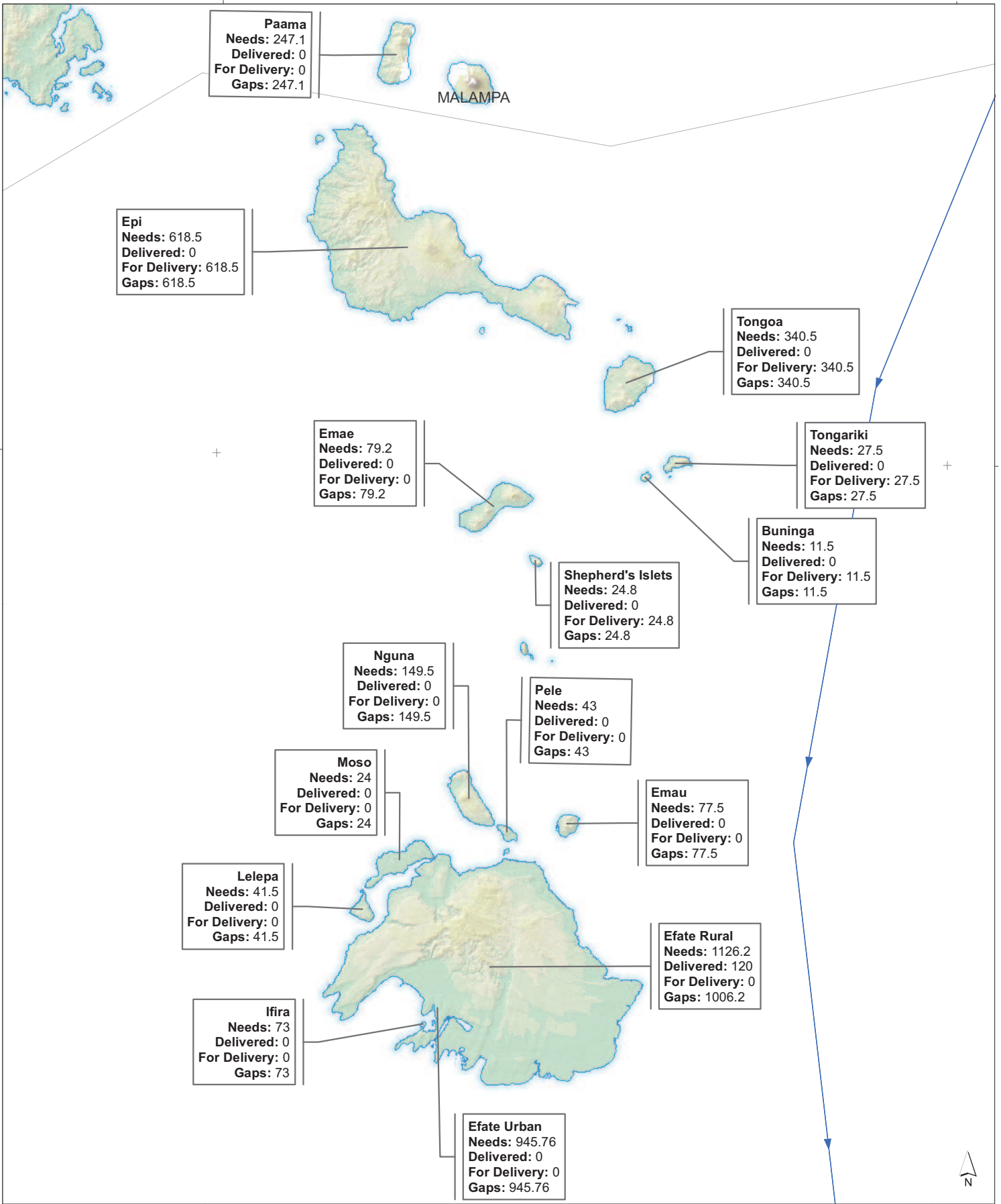
Created 25 Mar 2015 / 16:00 UTC+11:00
Map Document MA051_WASH_Tablets
Projection / Datum WGS 1984 UTM Zone 58S / WGS 1984
Glide Number TC-2015-000020-VUT





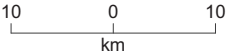

Produced by MapAction
www.mapaction.org
vanuatu@mapaction.org

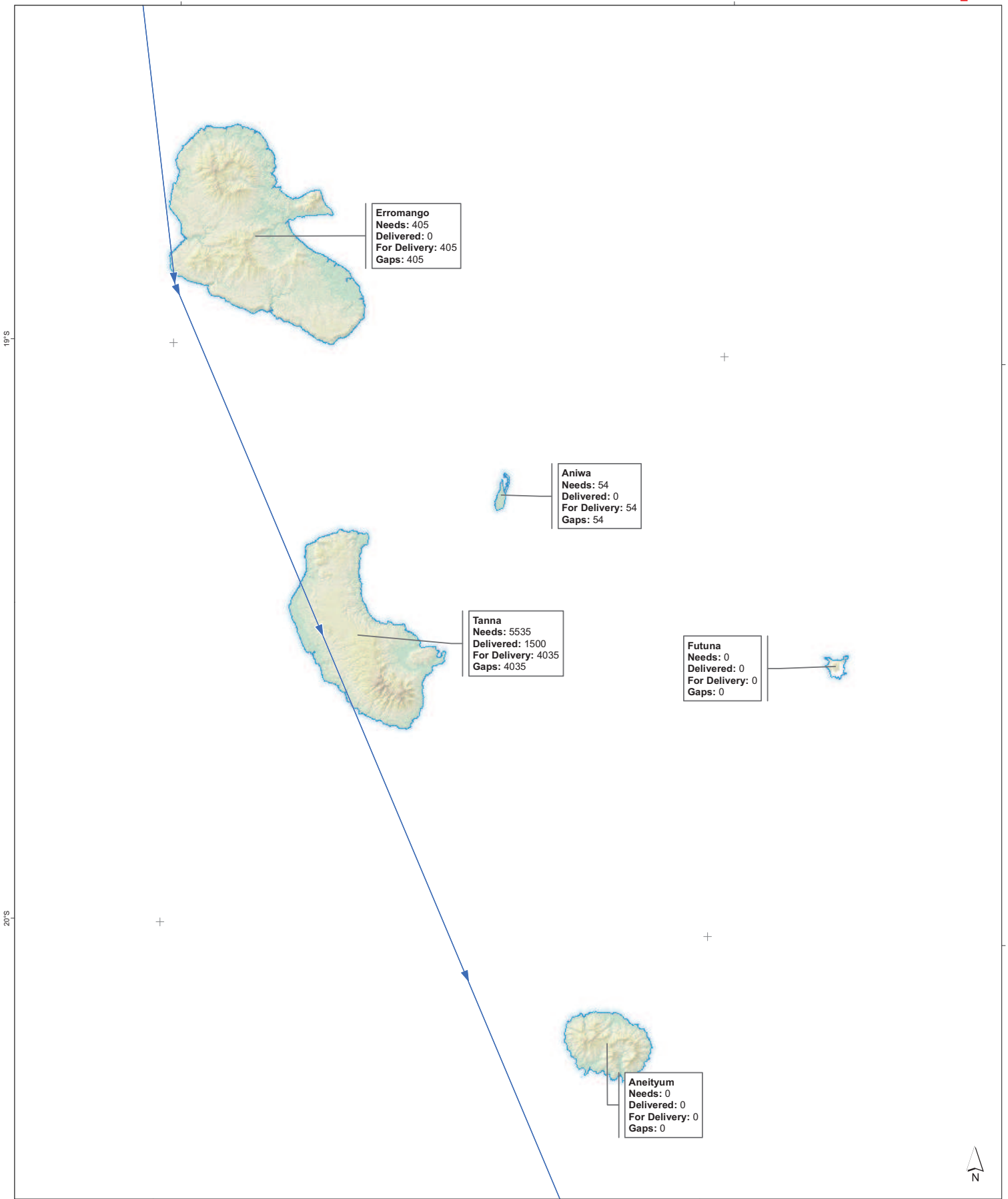
Supported by



The depiction and use of boundaries, names and associated data shown here do not imply endorsement or acceptance by MapAction.



 <p>MapAction</p> <p>Vanuatu: Cyclone PAM - Purification Tablets - Needs, Delivered, For Delivery and Gaps - Shefa (as of 25 Mar 2015)</p>	<p>Data sources PCRAFI, COD-FOD, Vanuatu Government</p>	<p>Map shows information on the number of Purification tablets required, delivered and for delivery per island. The gap is the difference between the requirement needs and what has been delivered.</p> <p>1 Unit = Purification tablets x 1 box/family or alternative water household treatment units</p> <p>Settlements  City  Village</p> <p>Borders  Province</p>	<div style="text-align: center;">  </div> <p>Created 25 Mar 2015 / 16:00 UTC+11:00 Map Document MA051_WASH_Tablets Projection / Datum WGS 1984 UTM Zone 58S / WGS 1984 Glide Number TC-2015-000020-VUT</p> <p>Produced by MapAction www.mapaction.org vanuatu@mapaction.org</p> <p>Supported by</p>  <p>The depiction and use of boundaries, names and associated data shown here do not imply endorsement or acceptance by MapAction.</p>
---	--	--	---



169°E

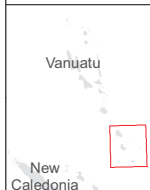
170°E



MapAction

Vanuatu: Cyclone PAM - Purification Tablets - Needs, Delivered, For Delivery and Gaps - Tafea (as of 25 Mar 2015)

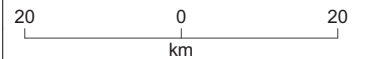
Data sources
PCRAFI, COD-FOD, Vanuatu Government



Map shows information on the number of Purification tablets required, delivered and for delivery per island. The gap is the difference between the requirement needs and what has been delivered.

1 Unit = Purification tablets x 1 box/family or alternative water household treatment units

- Settlements**
- 📍 City
 - Village
- Borders**
- Province



Created 25 Mar 2015 / 16:00 UTC+11:00
Map Document MA051_WASH_Tablets
Projection / Datum WGS 1984 UTM Zone 58S / WGS 1984
Glide Number TC-2015-000020-VUT

Produced by MapAction
www.mapaction.org
vanuatu@mapaction.org

The depiction and use of boundaries, names and associated data shown here do not imply endorsement or acceptance by MapAction.

