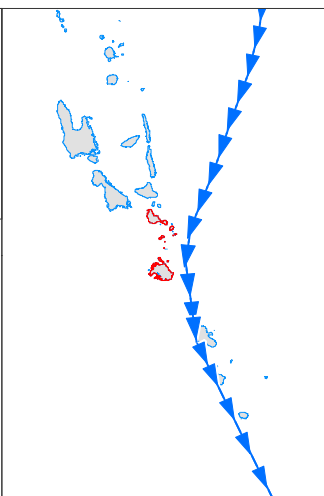



MapAction
**Vanuatu:
 Cyclone PAM -
 Shefa
 3w Nutrition
 (as of 30 March 2015)**

Map shows organisations per island per cluster.
 Some additional relief have not been mapped due to incomplete spatial data.

Data sources
 COD-FOD, OCHA



 **Storm Track**


Abbreviations	Organisation
MoH	Ministry of Health
STC	Save the Children
UNICEF	UNICEF
Wrld Vis	World Vision

0 10 20
 Km

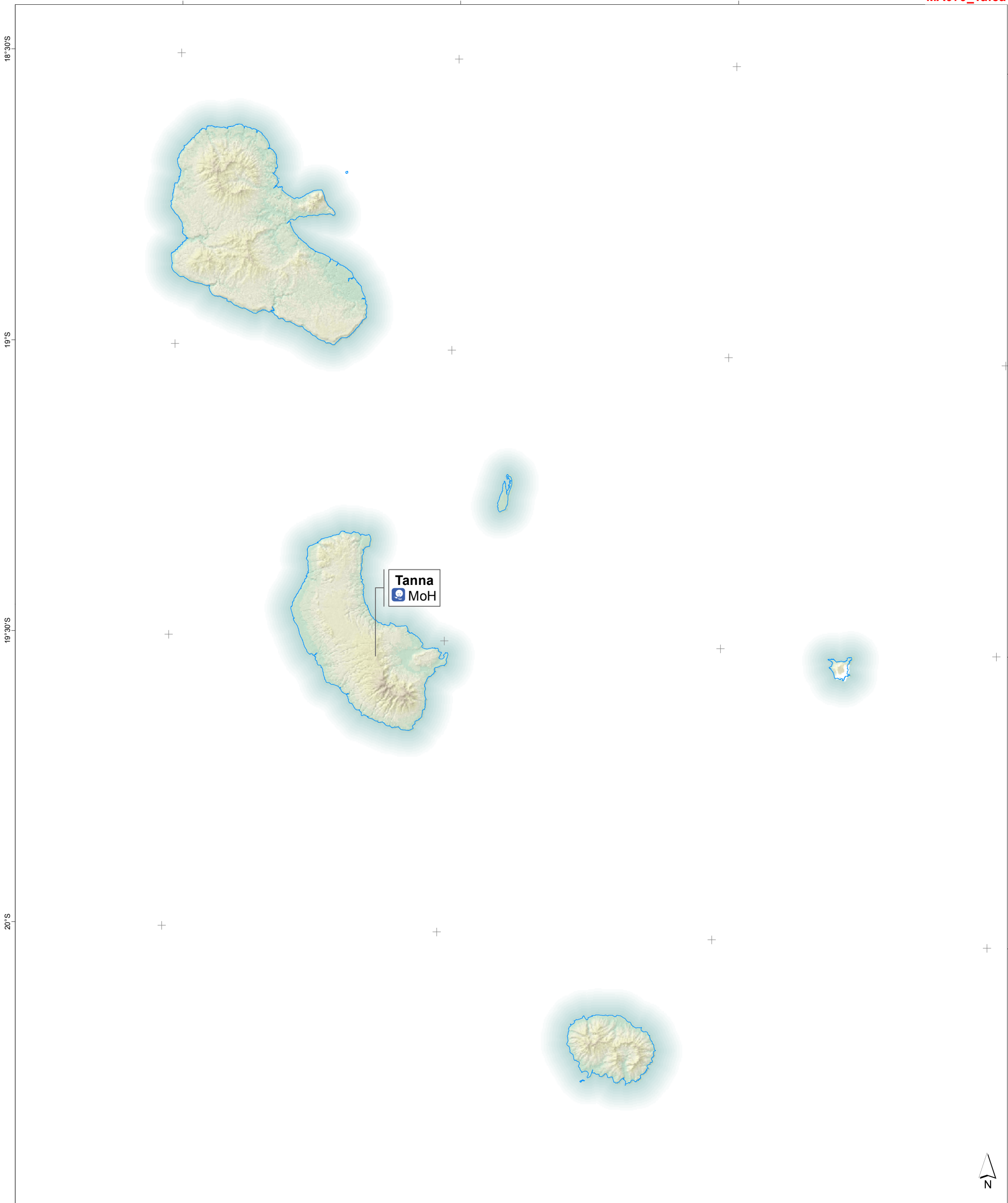
Created 30 Mar 2015 / 16:30 UTC+11:00
Map Document MA079_3wwwNutrition
Projection / Datum WGS 1984 UTM Zone 58S / WGS 1984
Glide Number TC-2015-000020-VUT

Produced by MapAction
 www.mapaction.org
 vanuatu@mapaction.org

Supported by



The depiction and use of boundaries, names and associated data shown here do not imply endorsement or acceptance by MapAction.




169°E

169°30'E

170°E

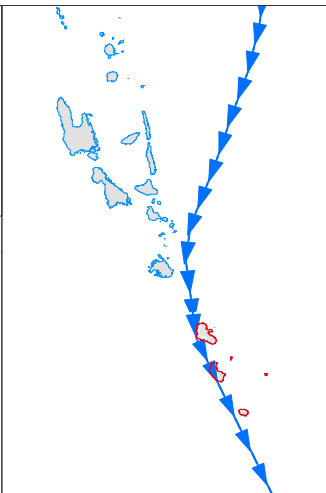
170°30'E




MapAction
**Vanuatu:
 Cyclone PAM -
 Tafea
 3w Nutrition
 (as of 30 March 2015)**

Map shows organisations per island per cluster.
 Some additional relief have not been mapped due to incomplete spatial data.

Data sources
 COD-FOD, OCHA



 **Storm Track**


Abbreviations	Organisation
MoH	Ministry of Health
STC	Save the Children
UNICEF	UNICEF
Wrld Vis	World Vision

0 20 40
 Km

Created 30 Mar 2015 / 16:30 UTC+11:00
Map Document MA079_3wwwNutrition
Projection / Datum WGS 1984 UTM Zone 58S / WGS 1984
Glide Number TC-2015-000020-VUT

Produced by MapAction
 www.mapaction.org
 vanuatu@mapaction.org

Supported by



The depiction and use of boundaries, names and associated data shown here do not imply endorsement or acceptance by MapAction.