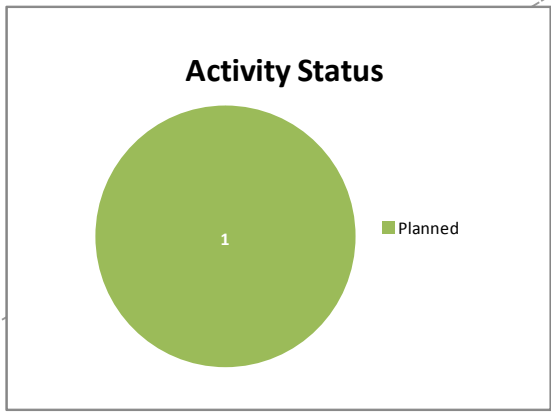


**Pentecost**  
Wrld Vis

**Ambrym**  
StheC

**Emae**  
StheC



167°30'E

168°E

168°30'E

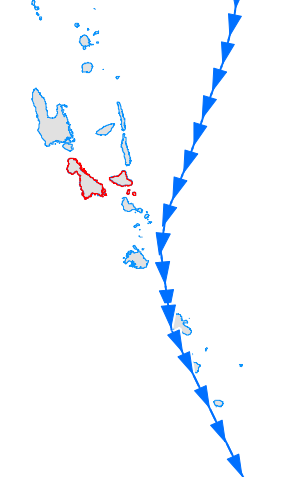
**MapAction**

**Vanuatu:  
Cyclone PAM -  
Malampa  
3w Protection (as of  
26 March 2015)**

Map shows organisations per island per cluster.

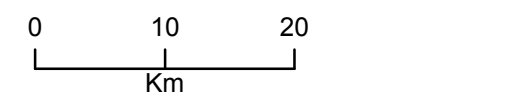
**Data sources**  
COD-FOD, OCHA

- Education Health
- Protection Non food items
- Shelter WASH
- Food Security & Agriculture



**Storm Track**  
Some additional relief have not been mapped due to incomplete spatial data.

| Abbreviation | Organisation                |
|--------------|-----------------------------|
| Wrld Vis     | World Vision                |
| Oxfam        | Oxfam                       |
| SCV          | SCV                         |
| IMC          | International Medical Corps |
| ADRA         | ADRA                        |
| VRC          | Vanuatu Red Cross           |



**Created** 27 Mar 2015 / 10:50 UTC+11:00  
**Map Document** MA067\_3wwwProtection  
**Projection / Datum** WGS 1984 UTM Zone 58S / WGS 1984  
**Glide Number** TC-2015-000020-VUT

Produced by MapAction  
 www.mapaction.org  
 vanuatu@mapaction.org

The depiction and use of boundaries, names and associated data shown here do not imply endorsement or acceptance by MapAction.

Supported by **UKaid**  
 from the British people