

Map series displaying damage assessment data for Carriacou and Petite Martinique.

Structural Assessment

Damage Level

- 0
- 1
- 2
- 3
- 4
- Secondary road
- Tertiary road
- Village



500
Metres

Data Sources

Central Statistics Office, Grenada, DANA - NaDMA, GEOCRIS, OpenStreetMap

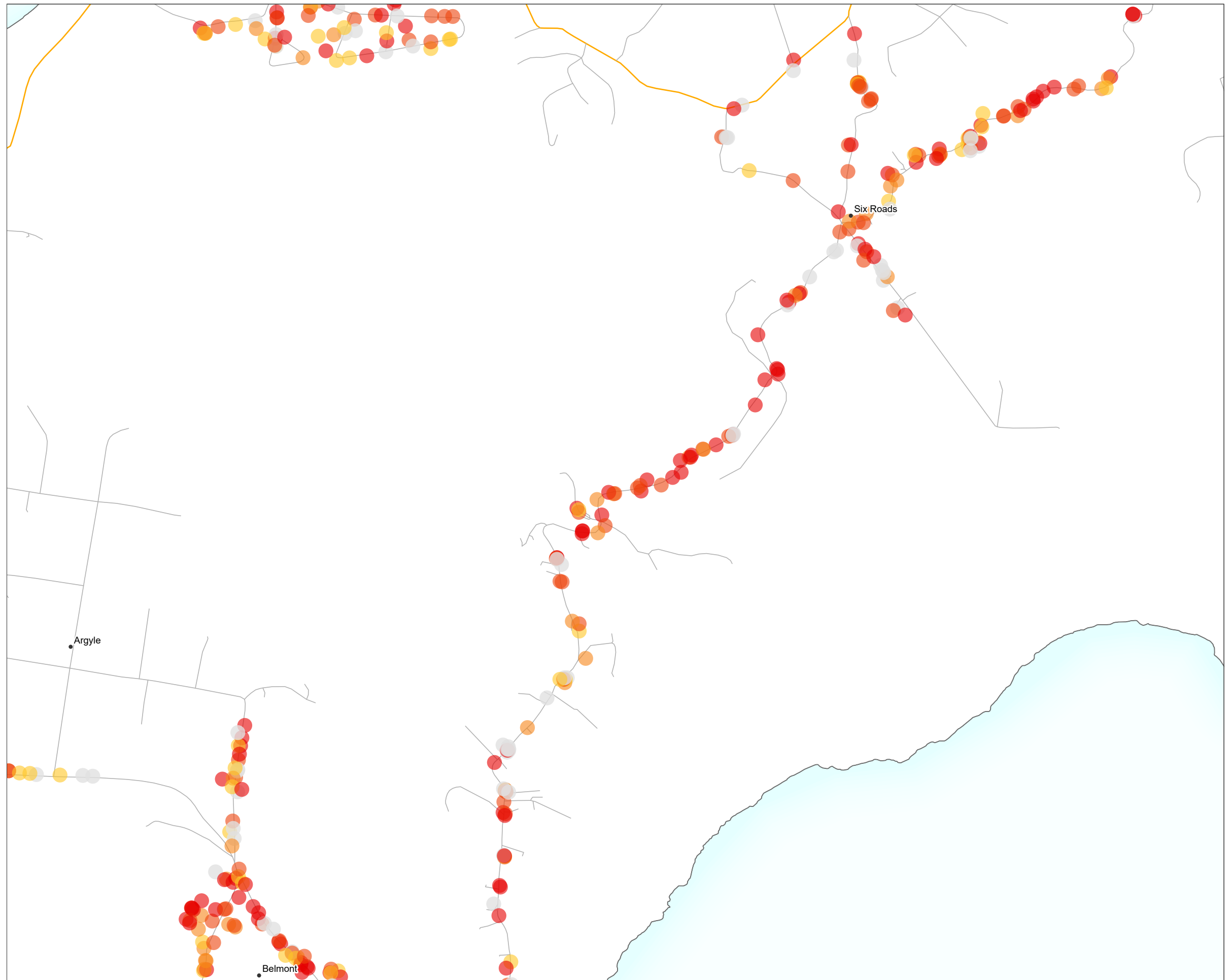
Created 11 Jul 2024 / 16:01
UTC-04:00

Projection & Datum
WGS 1984

Produced by MapAction
<https://mapaction.org>
beryl2024@mapaction.org

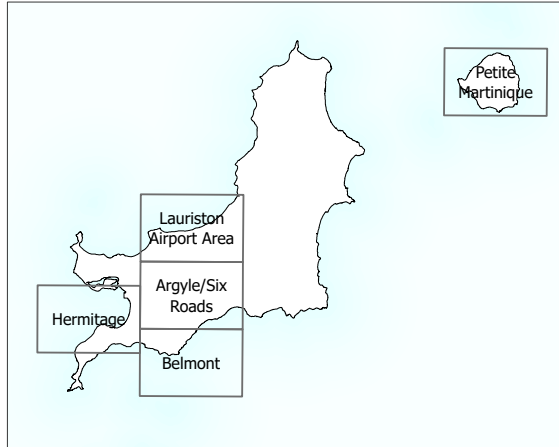
Supported by German Federal Foreign Office

The boundaries and names shown and the designations used on this map do not imply official endorsement or acceptance by the United Nations or MapAction.



Grenada: Hurricane Beryl

Structural Damage Assessment: Belmont



Map series displaying damage assessment data for Carriacou and Petite Martinique.

Structural Assessment

Damage Level

- 0
- 1
- 2
- 3
- 4
- Tertiary road
- Village



500

Metres

Data Sources

Central Statistics Office, Grenada, DANA - NaDMA, GEOCRIS, OpenStreetMap

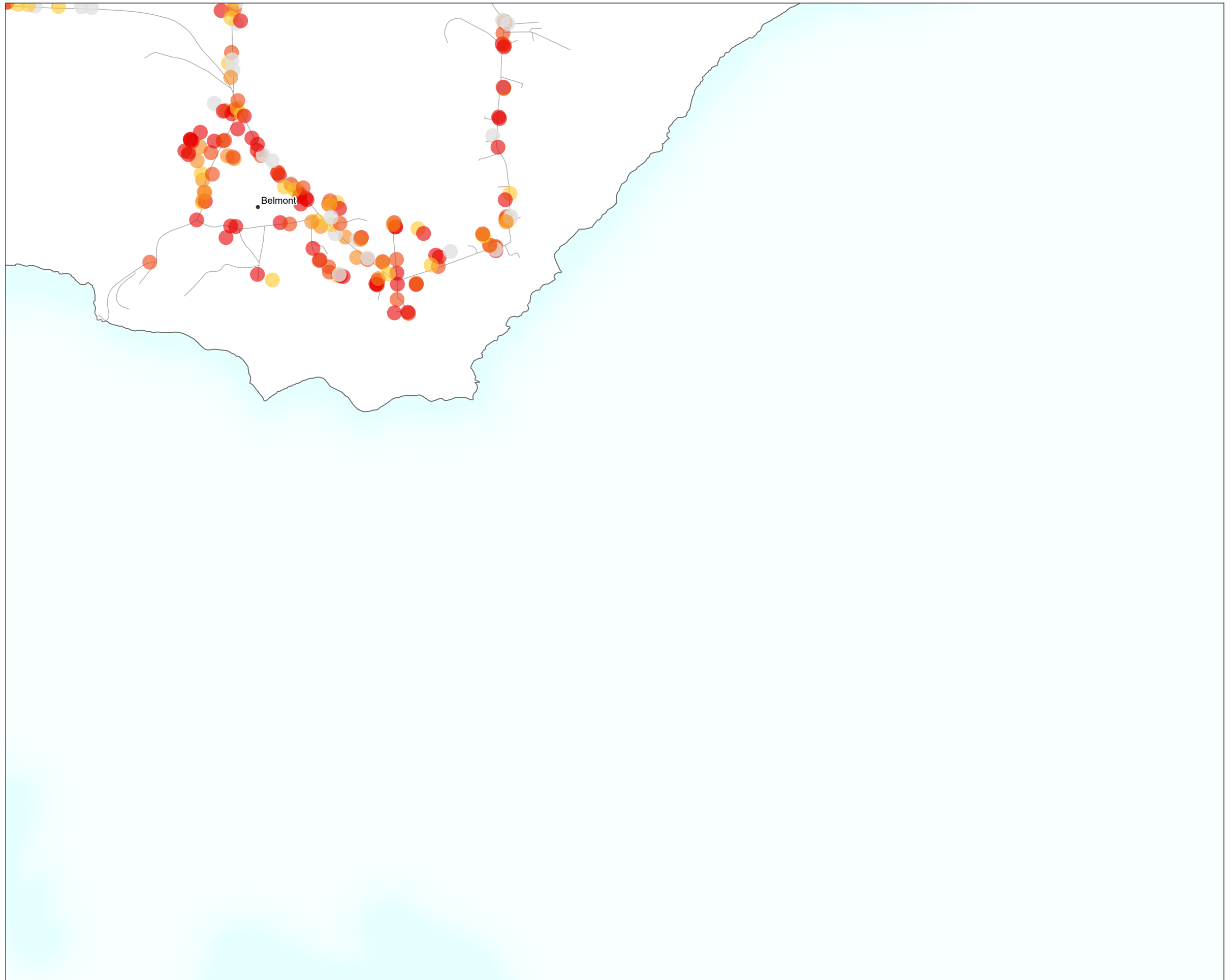
Created 11 Jul 2024 / 16:01
UTC-04:00

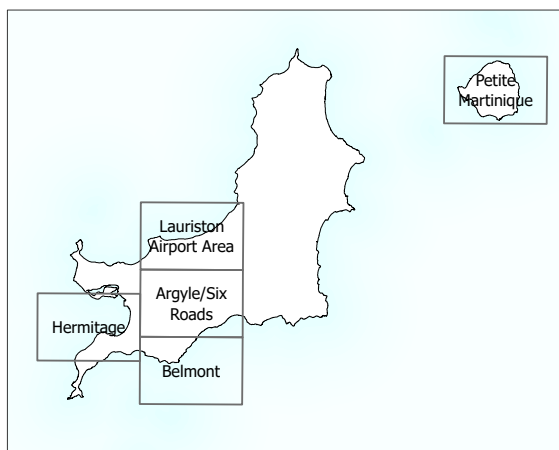
Projection & Datum WGS 1984

Produced by MapAction
<https://mapaction.org>
beryl2024@mapaction.org

Supported by German Federal Foreign Office

The boundaries and names shown and the designations used on this map do not imply official endorsement or acceptance by the United Nations or MapAction.





Map series displaying damage assessment data for Carriacou and Petite Martinique.

Structural Assessment

Damage Level

- 0
- 1
- 2
- 3
- 4
- Secondary road
- Tertiary road
- Village



500
Metres

Data Sources

Central Statistics Office, Grenada, DANA - NaDMA, GEOCRIS, OpenStreetMap

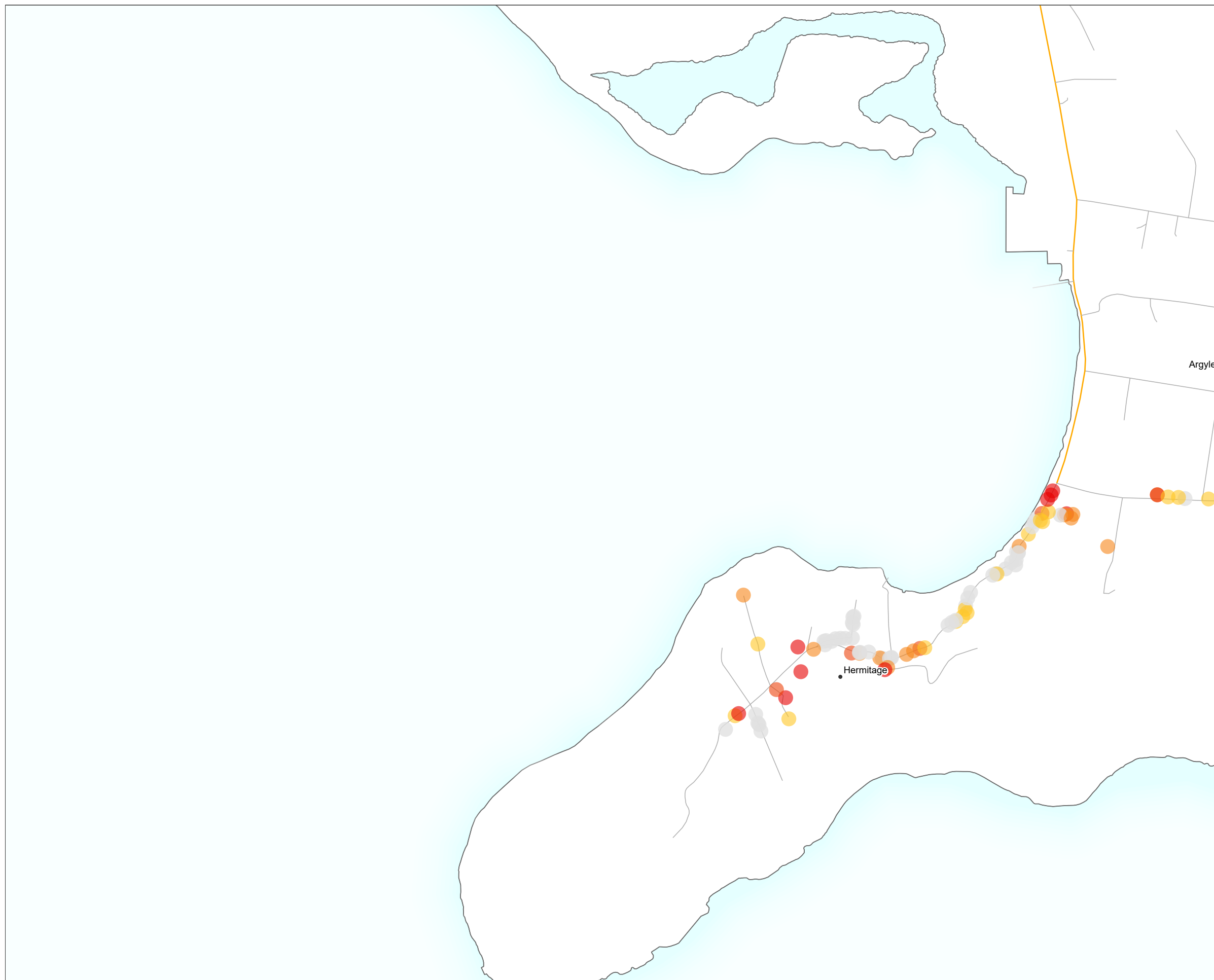
Created 11 Jul 2024 / 16:02
UTC-04:00

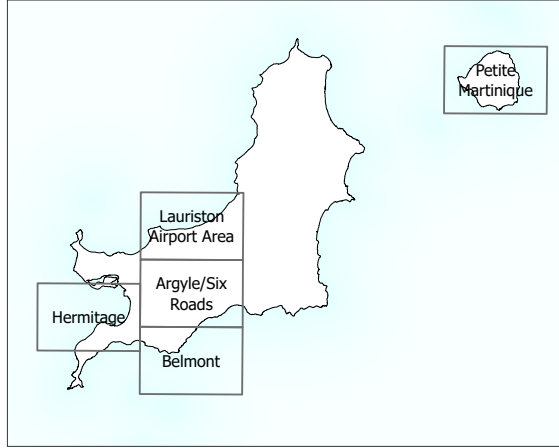
Projection & Datum WGS 1984

Produced by MapAction
<https://mapaction.org>
beryl2024@mapaction.org

Supported by German Federal Foreign Office

The boundaries and names shown and the designations used on this map do not imply official endorsement or acceptance by the United Nations or MapAction.





Map series displaying damage assessment data for Carriacou and Petite Martinique.

Structural Assessment
Damage Level

- 0
- 1
- 2
- 3
- 4
- Secondary road
- Tertiary road
- Town
- Village
- Airport



500
Metres

Data Sources

Central Statistics Office, Grenada, DANA - NaDMA, GEOCRIS, OpenStreetMap

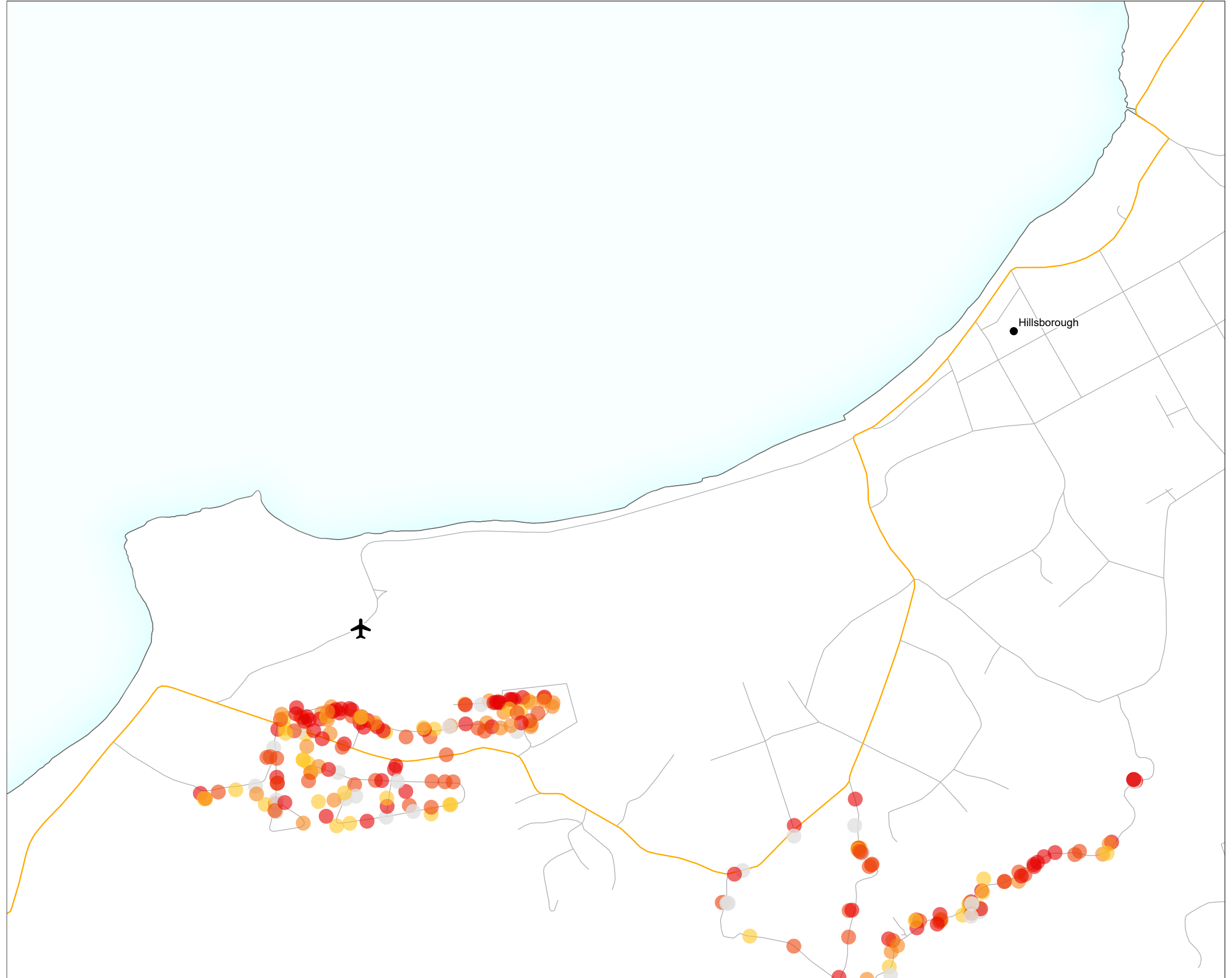
Created 11 Jul 2024 / 16:02
UTC-04:00

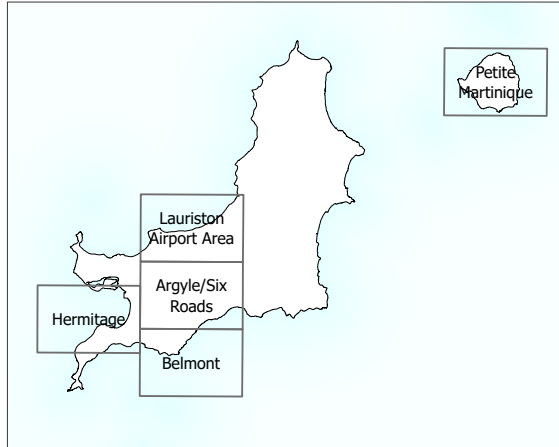
Projection & Datum
WGS 1984

Produced by MapAction
<https://mapaction.org>
beryl2024@mapaction.org

Supported by German Federal Foreign Office

The boundaries and names shown and the designations used on this map do not imply official endorsement or acceptance by the United Nations or MapAction.





Map series displaying damage assessment data for Carriacou and Petite Martinique.

Structural Assessment

Damage Level

- 0
- 1
- 2
- 3
- 4
- Tertiary road



500

Metres

Data Sources

Central Statistics Office, Grenada, DANA - NaDMA, GEOCRIS, OpenStreetMap

Created 11 Jul 2024 / 16:02
UTC-04:00

Projection & Datum WGS 1984

Produced by MapAction
<https://mapaction.org>
beryl2024@mapaction.org

Supported by German Federal Foreign Office

The boundaries and names shown and the designations used on this map do not imply official endorsement or acceptance by the United Nations or MapAction.

