




MapAction
Nepal


**Kathmandu Earthquake.
Collapsed and partially
damaged public buildings
by district.
(as of 01 May 2015, 08:00)**

Map shows numbers of collapsed and partially damaged public buildings by district. White areas have zero numbers or no data. Map also shows epicentres.

Data sources
Situational data: OCHA, Ministry of Home Affairs, USGS
Boundaries: OCHA
Settlements: OSM
Physical features: None

 Epicentre
 Regions - Admin 01


Collapsed by District	Partially Damaged by District
None / No data	None / No data
1 - 100	2 - 250
101 - 500	251 - 500
501 - 1000	501 - 1000
1001 - 10000	1001 - 5000
10001 - 30000	5001 - 35000


 0 50 100 150 200
 kilometres
 1: 4,500,000 (At A3)

Created 01 May 2015 / 21:00 UTC+05:45
Map Document MA108_V02_PublicBuildingDamageByDistrict_A3
Projection / Datum WGS 1984
Glide Number EQ-2015-000048-NPL

Produced by MapAction
 NEPAL@mapaction.org
 www.mapaction.org

The depiction and use of boundaries, names and associated data shown here do not imply endorsement or acceptance by MapAction.

Supported by

UKaid
 from the British people