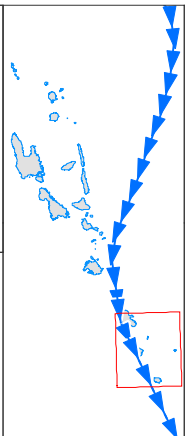




**MapAction**  
**Vanuatu:**  
**Cyclone PAM -**  
**Location of sites flown over in**  
**aerial assement (as of 16 Mar**  
**2015)**

Map shows the location of sites flown over in an initial assessment.



**Data sources**  
 PCRAFI, Europa Technologies, Joint Typhoon Warning Centre, UNDAC





 Cyclone Pam Strength @ Time

 Storm Track

**Settlements**

-  Capital
-  Settlement

**Borders**


-  Coastline
-  Council

10 0 10  
km

**Created** 17 Mar 2015/ 15:30 UTC+11:00  
**Map Document** MA008\_Flight\_Assessments  
**Projection / Datum** WGS 1984 UTM Zone 58S / WGS 1984  
**Glide Number** TC-2015-000020-VUT

Produced by MapAction  
 www.mapaction.org  
 vanuatu@mapaction.org

Supported by



The depiction and use of boundaries, names and associated data shown here do not imply endorsement or acceptance by MapAction.