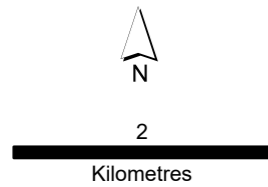


Map series displaying damage assessment data for Grenada.

- Structural Assessment**
- Primary road
 - Secondary road
 - Tertiary road
- Damage Level**
- 0
 - 1
 - 2
 - 3
 - 4
- Town
 - Village
 - Hamlet



Data Sources

Central Statistics Office - Grenada, DANA - NaDMA, GEOCRIS, OpenStreetMap

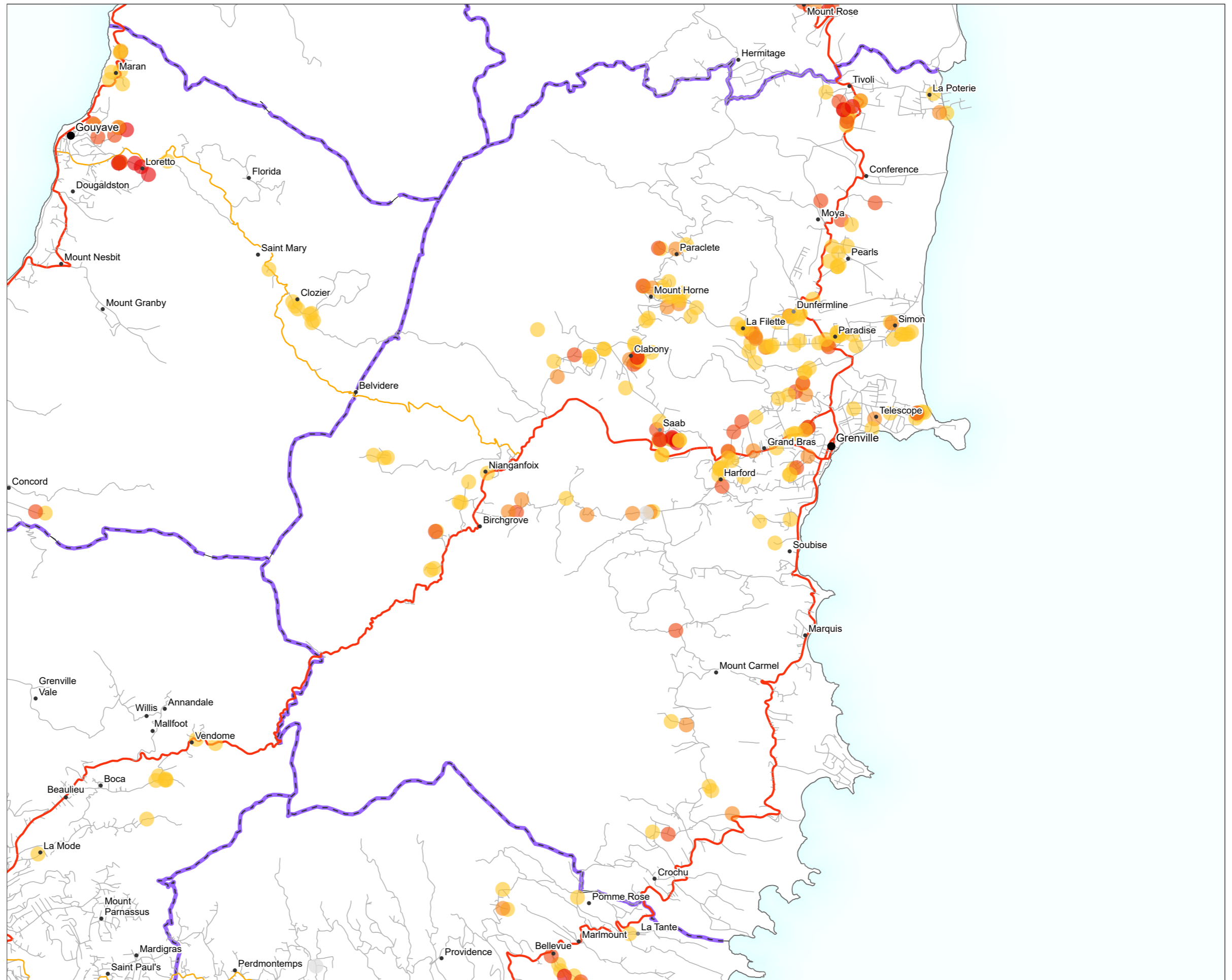
Created 11 Jul 2024 / 16:07 UTC-04:00

Projection & Datum WGS 1984

Produced by MapAction
<https://mapaction.org>
 beryl2024@mapaction.org

Supported by German Federal Foreign Office

The boundaries and names shown and the designations used on this map do not imply official endorsement or acceptance by the United Nations or MapAction.



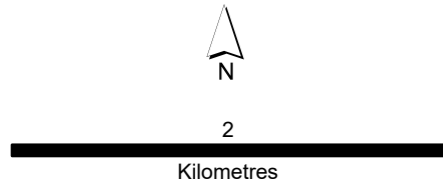
Grenada: Hurricane Beryl

Structural Damage Assessment: St David



Map series displaying damage assessment data for Grenada.

- Structural Assessment**
- Primary road
 - Secondary road
 - Tertiary road
- Damage Level**
- 0
 - 1
 - 2
 - 3
 - 4
- Town
 - Village
 - Hamlet



Data Sources
 Central Statistics Office - Grenada, DANA - NaDMA, GEOCRIS, OpenStreetMap

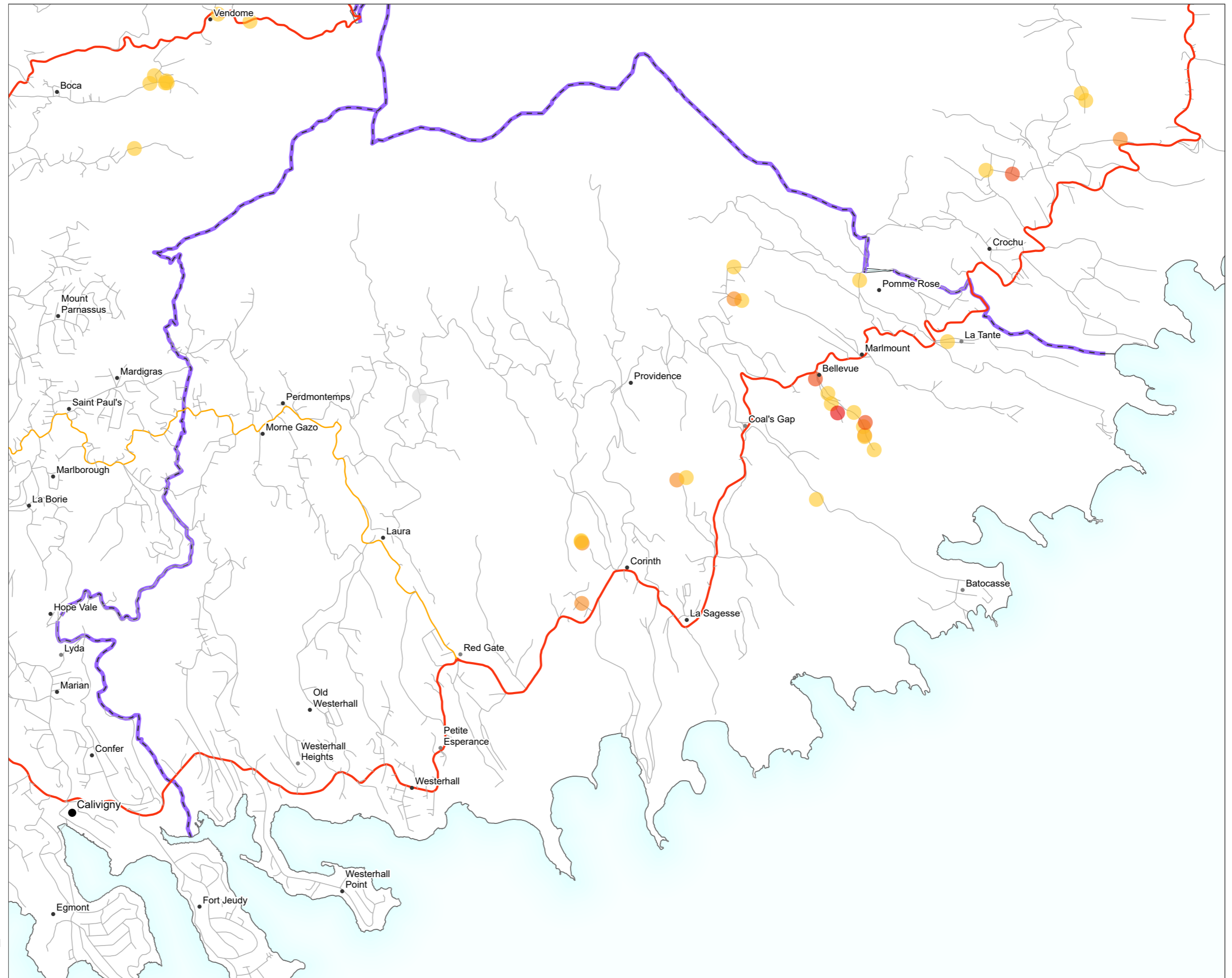
Created 11 Jul 2024 / 16:08 UTC-04:00

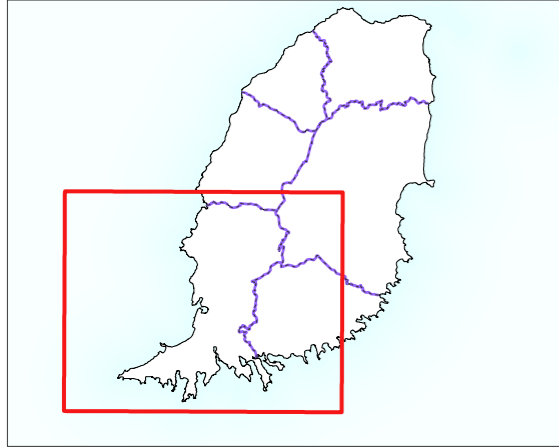
Projection & Datum WGS 1984

Produced by MapAction
<https://mapaction.org>
 beryl2024@mapaction.org

Supported by German Federal Foreign Office

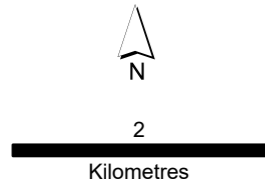
The boundaries and names shown and the designations used on this map do not imply official endorsement or acceptance by the United Nations or MapAction.





Map series displaying damage assessment data for Grenada.

- | | |
|--|--|
| Structural Assessment | — Primary road |
| Damage Level | — Secondary road |
| ● 0 | — Tertiary road |
| ● 1 | Capital |
| ● 2 | ● Town |
| ● 3 | ● Village |
| ● 4 | ● Hamlet |



Data Sources
 Central Statistics Office - Grenada, DANA - NaDMA, GEOCRIS, OpenStreetMap

Created 11 Jul 2024 / 16:08
 UTC-04:00

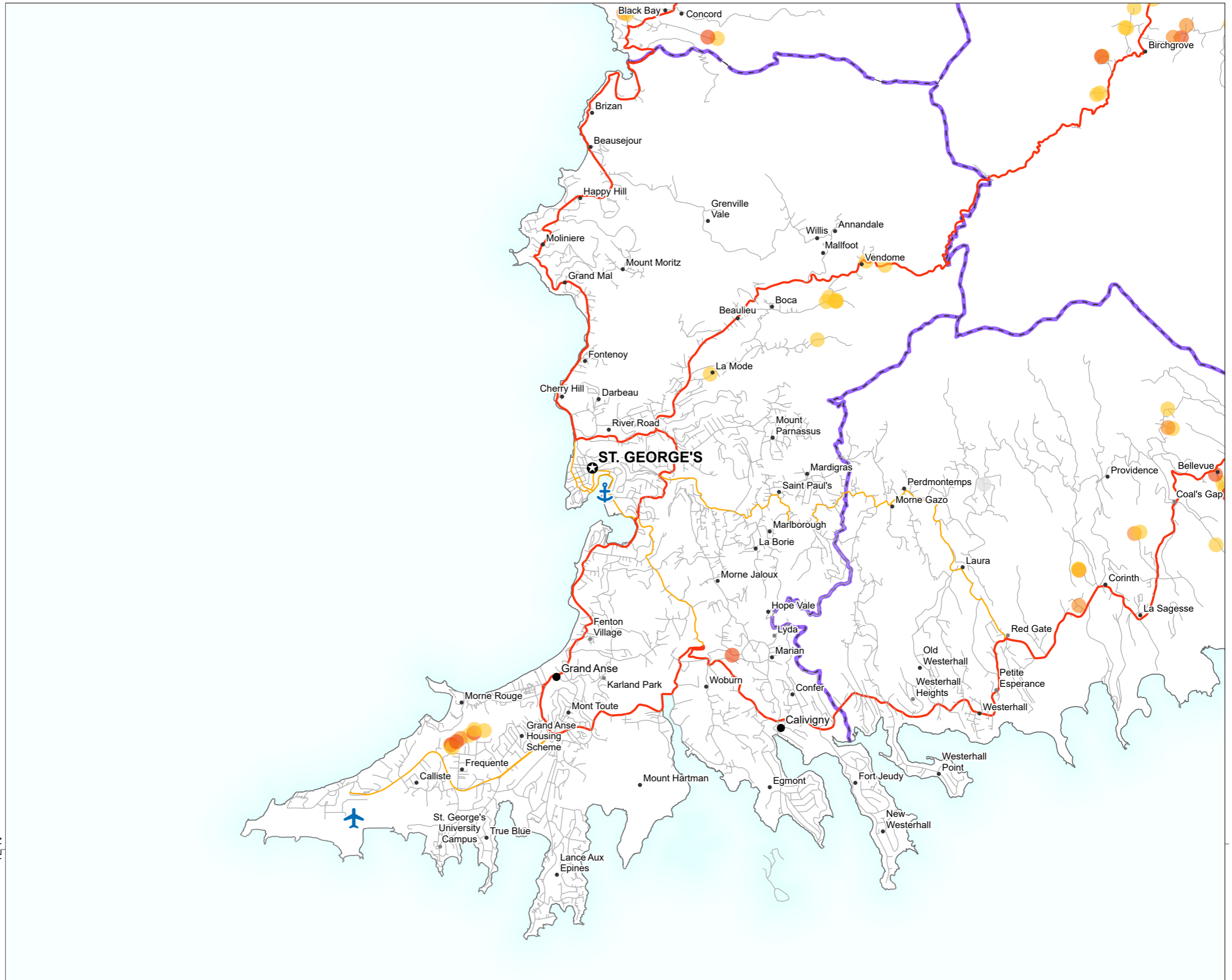
Projection & Datum WGS 1984

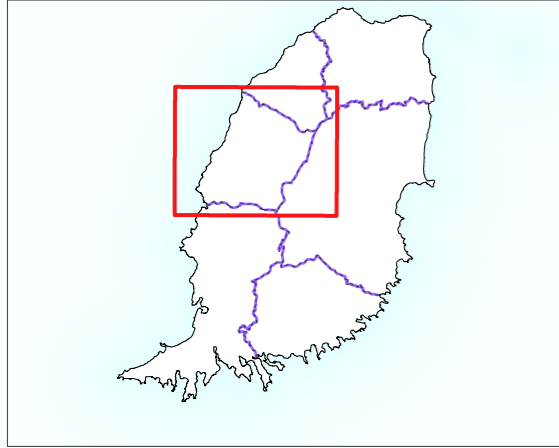
Produced by MapAction
<https://mapaction.org>
 beryl2024@mapaction.org

Supported by German Federal Foreign Office

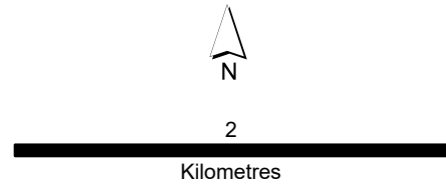
The boundaries and names shown and the designations used on this map do not imply official endorsement or acceptance by the United Nations or MapAction.

12°N





Map series displaying damage assessment data for Grenada.



Data Sources
 Central Statistics Office - Grenada, DANA - NaDMA, GEOCRIS, OpenStreetMap

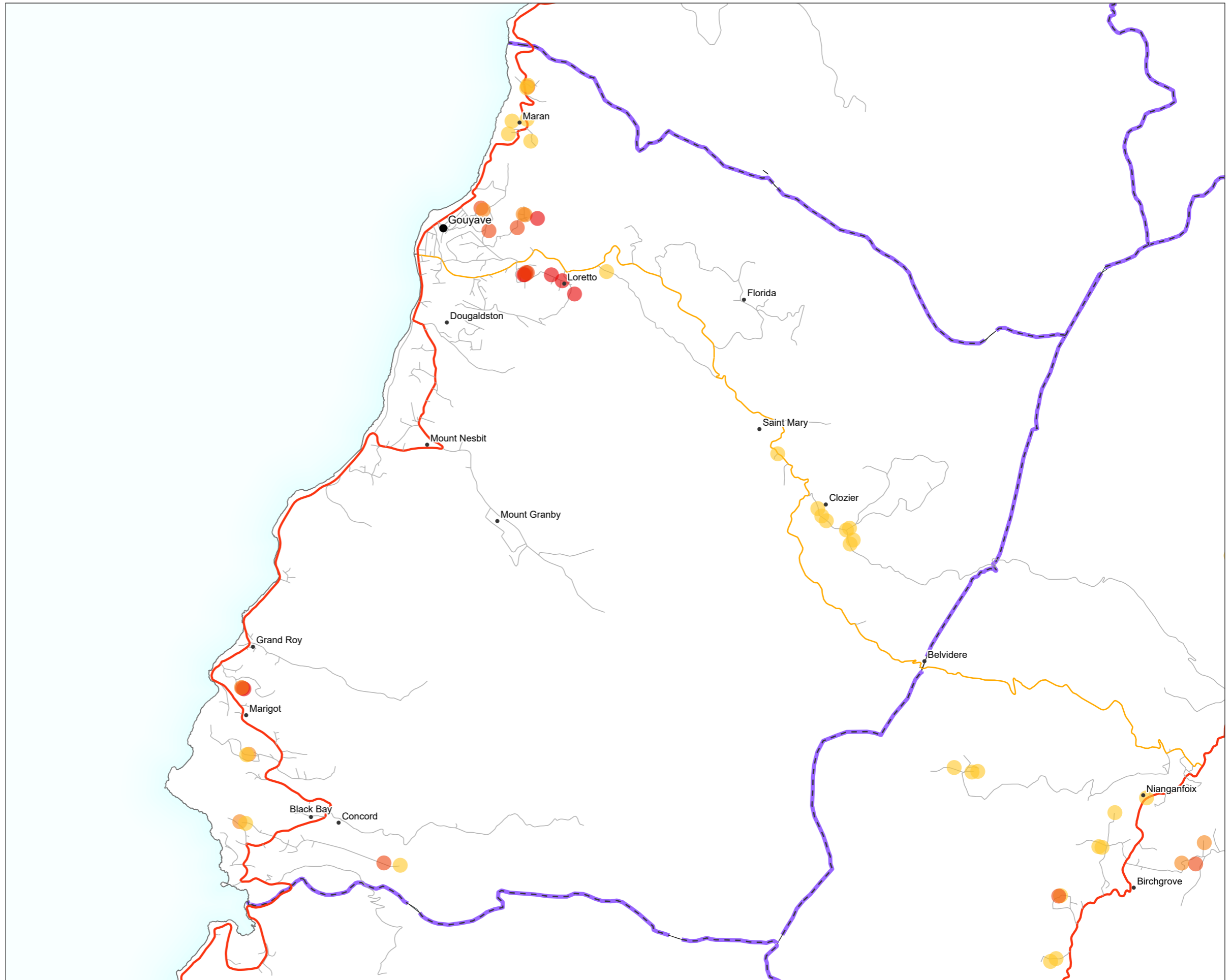
Created 11 Jul 2024 / 16:08 UTC-04:00

Projection & Datum WGS 1984

Produced by MapAction
<https://mapaction.org>
beryl2024@mapaction.org


Supported by German Federal Foreign Office

The boundaries and names shown and the designations used on this map do not imply official endorsement or acceptance by the United Nations or MapAction.





Map series displaying damage assessment data for Grenada.



2

Kilometres

Data Sources

Central Statistics Office - Grenada, DANA - NaDMA, GEOCRIS, OpenStreetMap

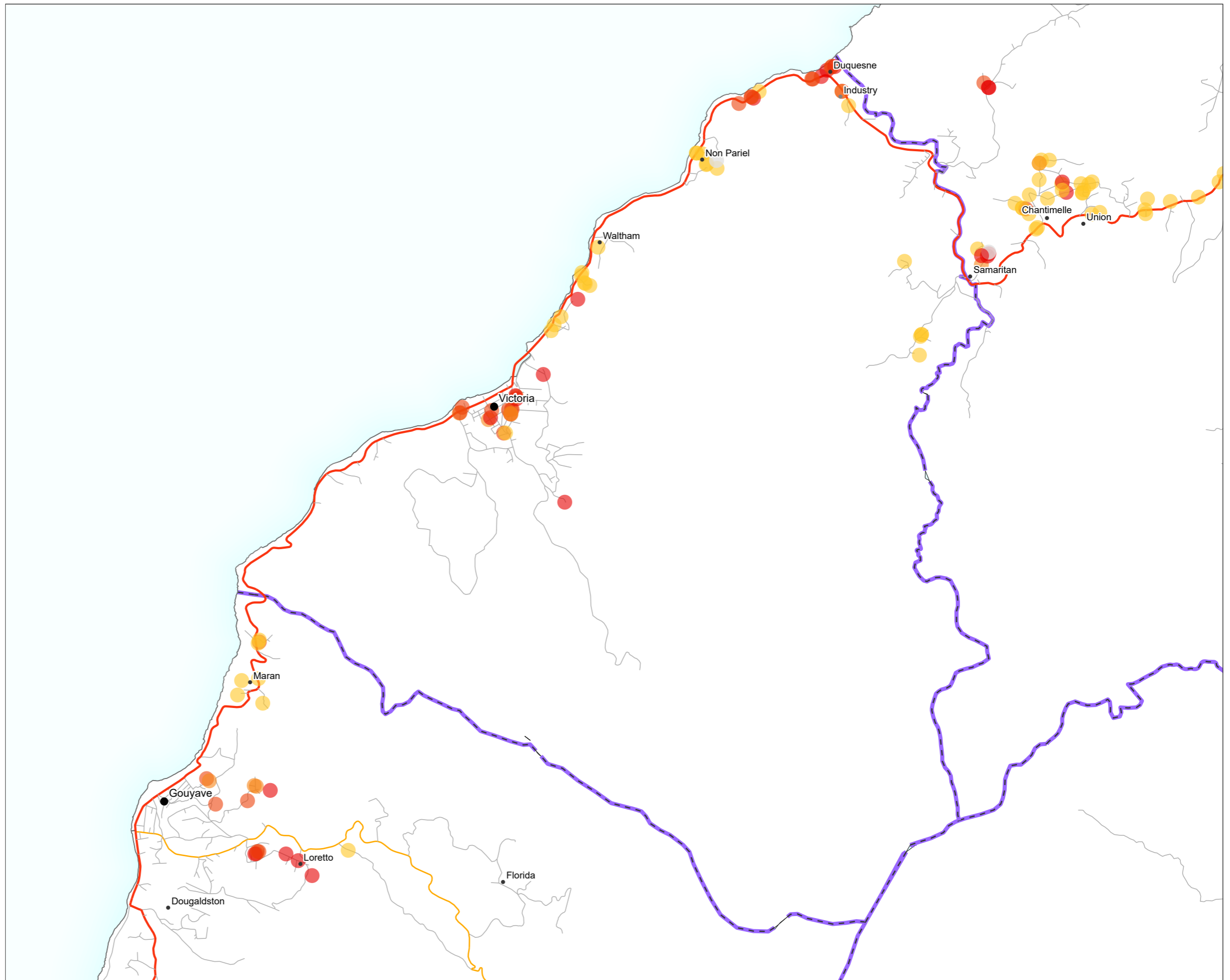
Created 11 Jul 2024 / 16:08 UTC-04:00

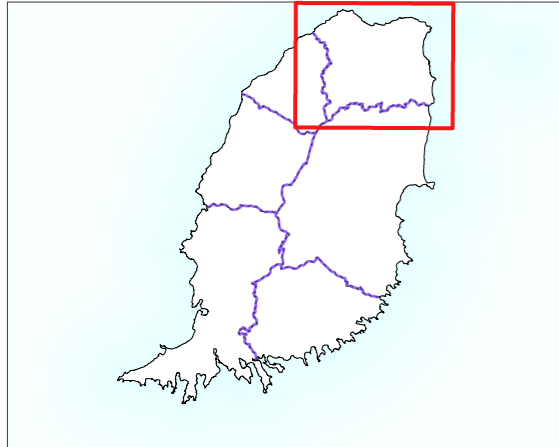
Projection & Datum WGS 1984

Produced by MapAction
<https://mapaction.org>
 beryl2024@mapaction.org


Supported by German Federal Foreign Office

The boundaries and names shown and the designations used on this map do not imply official endorsement or acceptance by the United Nations or MapAction.





Map series displaying damage assessment data for Grenada.



2

Kilometres

Data Sources

Central Statistics Office - Grenada, DANA - NaDMA, GEOCRIS, OpenStreetMap

Created 11 Jul 2024 / 16:08 UTC-04:00

Projection & Datum WGS 1984

Produced by MapAction
<https://mapaction.org>
 beryl2024@mapaction.org

Supported by German Federal Foreign Office

The boundaries and names shown and the designations used on this map do not imply official endorsement or acceptance by the United Nations or MapAction.

