



MapAction

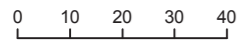
Haiti

Reference Map

Croix-des-Bouquets

Page 2













General orientation map series showing UN locations, roads data, field hospitals and Communes

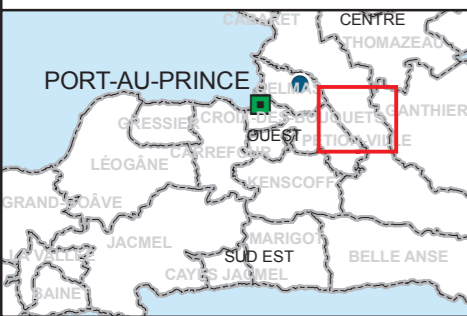


Scale 1:45,000 at A3 size

Created Jan 26, 2010
 Document MA104_hti_indexdetailstreets_v3_02
 Projection / datum Geographic / WGS84
 GLIDE Number EQ-2010-000009-HTI

The depiction and use of boundaries, names and associated data shown here do not imply endorsement or acceptance by MapAction.

-  Hospital facilities
-  UN Organisations
- Settlements
 -  lieudit principal
 -  lieudit secondaire1
 -  lieudit secondaire2
 -  lieudit autre
- Roads
 -  Motorway
 -  Primary
 -  Secondary
 -  Other
 -  Section Communal
 -  Communes



Data sources:
 Crisis Mappers, OpenStreetMap
 Haiti Government, CNGIS

Produced by MapAction www.mapaction.org
mapaction.haiti@gmail.com
 MapAction is grateful for the support of DFID

