


MapAction

Vanuatu: Cyclone PAM - Tarpaulin-Needs, Delivered, For Delivery and Gaps - Malampa (as of 25 Mar 2015)

Data sources
PCRAFI, COD-FOD, Vanuatu Government



Map shows information on the number of tarpaulin required, delivered and for delivery per island. The gap is the difference between the requirement needs and what has been delivered.

Settlements

- City
- Village

Borders


- Province
- Council

10 0 10 km

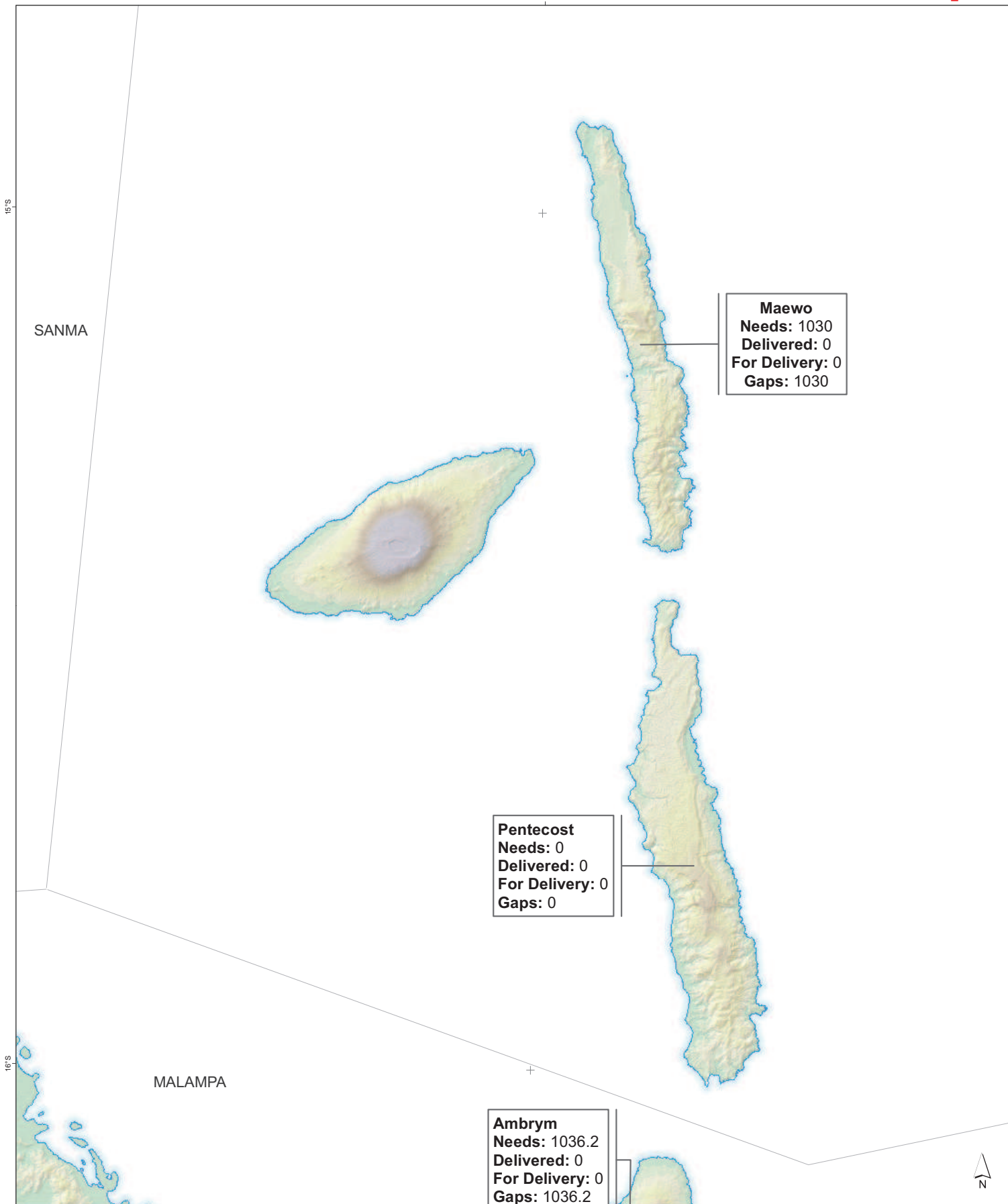
Created 26 Mar 2015 / 13:00 UTC+11:00
 Map Document MA059_Shelter_Tarp
 Projection / Datum WGS 1984 UTM Zone 58S / WGS 1984
 Glide Number TC-2015-000020-VUT




Produced by MapAction
 www.mapaction.org
 vanuatu@mapaction.org

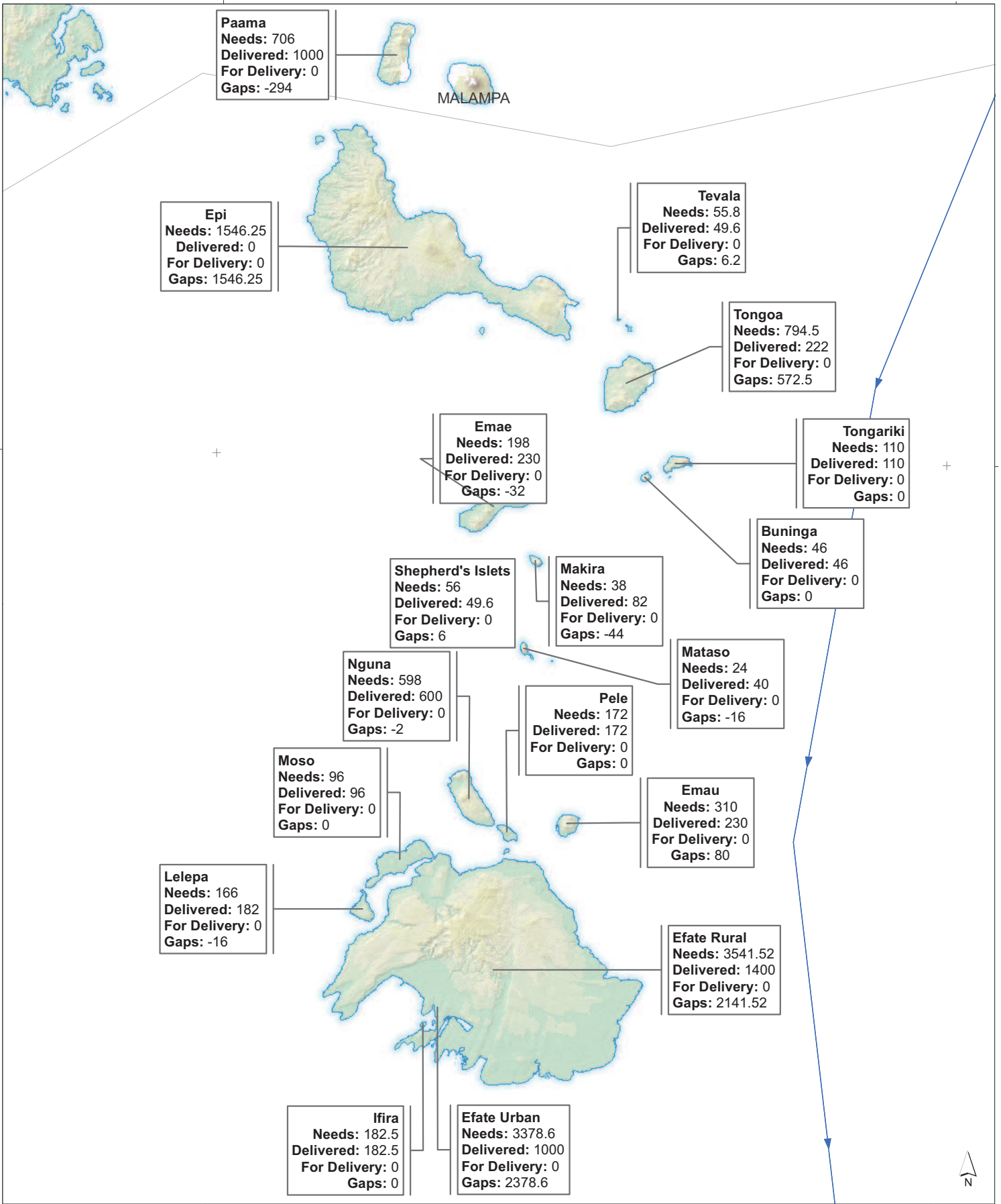
Supported by



The depiction and use of boundaries, names and associated data shown here do not imply endorsement or acceptance by MapAction.



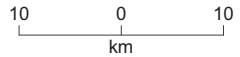



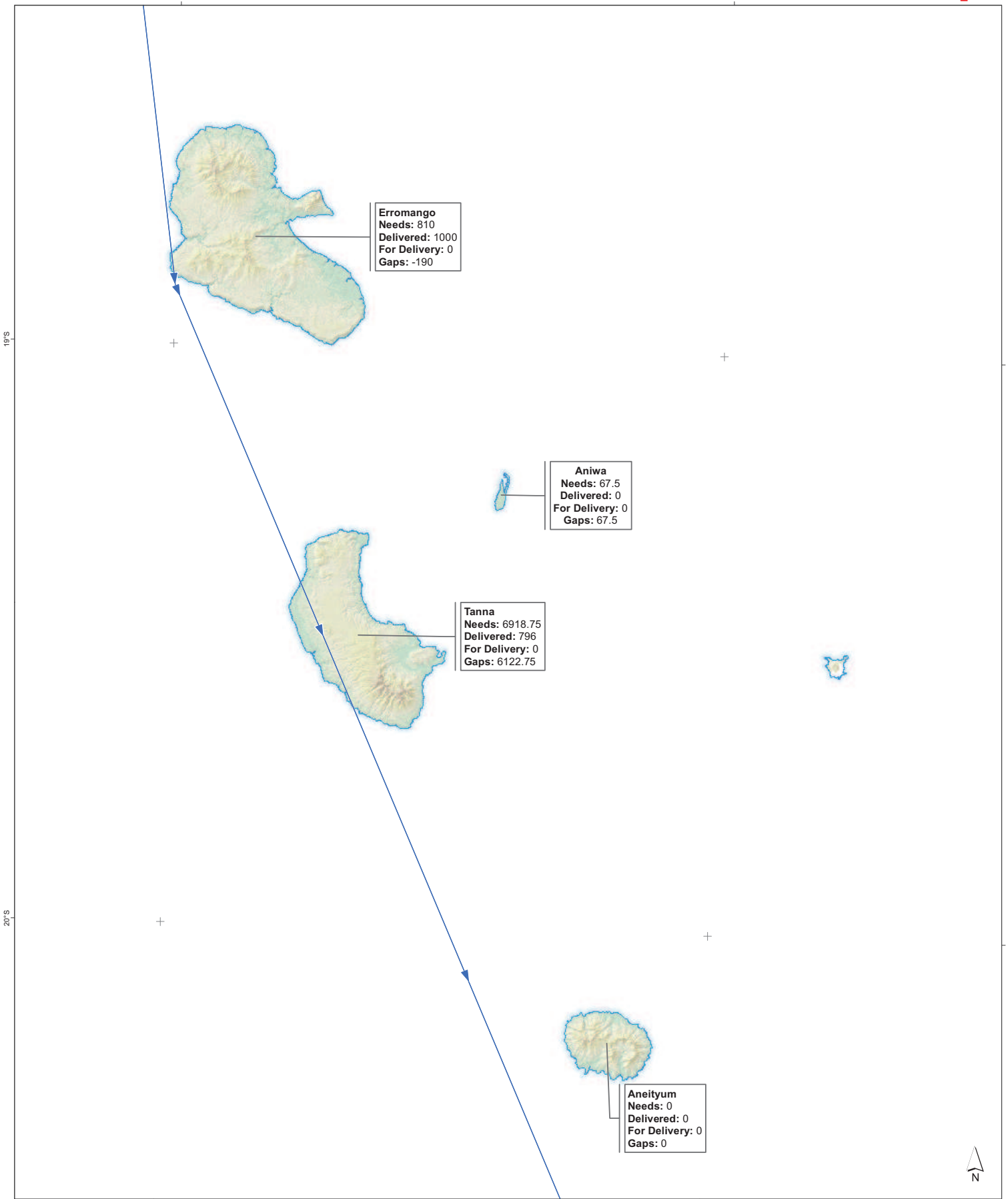

 <p>MapAction</p> <p>Vanuatu: Cyclone PAM - Tarpaulin-Needs, Delivered, For Delivery and Gaps - Penama (as of 25 Mar 2015)</p>	<p>Data sources PCRAFI, COD-FOD, Vanuatu Government</p> 	<p>Map shows information on the number of tarpaulin required, delivered and for delivery per island. The gap is the difference between the requirement needs and what has been delivered.</p> <p>Settlements</p> <ul style="list-style-type: none"> City Village <p>Borders</p> <ul style="list-style-type: none"> Province Council 	<p>10 0 10 km</p> <p>Created 26 Mar 2015 / 13:00 UTC+11:00 Map Document MA059_Shelter_Tarp Projection / Datum WGS 1984 UTM Zone 58S / WGS 1984 Glide Number TC-2015-000020-VUT</p> <p>Produced by MapAction www.mapaction.org vanuatu@mapaction.org</p> <p>Supported by</p>  <p>UKaid from the British people</p>
---	--	---	---



168°E

169°E

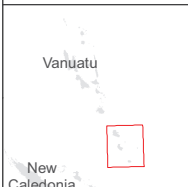
 <p>MapAction</p> <p>Vanuatu: Cyclone PAM - Tarpaulin- Needs, Delivered, For Delivery and Gaps - Shefa (as of 25 Mar 2015)</p>	<p>Data sources PCRAFI, COD-FOD, Vanuatu Government</p> 	<p>Map shows information on the number of tarpaulin required, delivered and for delivery per island. The gap is the difference between the requirement needs and what has been delivered.</p> <p>Settlements</p> <ul style="list-style-type: none"> City Village <p>Borders</p> <ul style="list-style-type: none"> Province Council 	 <p>Created 26 Mar 2015 / 13:00 UTC+11:00 Map Document MA059_Shelter_Tarp Projection / Datum WGS 1984 UTM Zone 58S / WGS 1984 Glide Number TC-2015-000020-VUT</p> <p>Produced by MapAction www.mapaction.org vanuatu@mapaction.org</p> <p>Supported by </p> <p>The depiction and use of boundaries, names and associated data shown here do not imply endorsement or acceptance by MapAction.</p>
---	--	---	--

MapAction

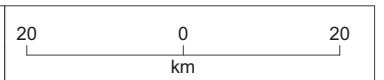
Vanuatu: Cyclone PAM - Tarpaulin-Needs, Delivered, For Delivery and Gaps - Tafea (as of 25 Mar 2015)

Data sources
PCRAFI, COD-FOD, Vanuatu Government



Map shows information on the number of tarpaulin required, delivered and for delivery per island. The gap is the difference between the requirement needs and what has been delivered.

- Settlements**
- 📍 City
 - Village
- Borders**
- Province
 - Council



Created 26 Mar 2015 / 13:00 UTC+11:00
Map Document MA059_Shelter_Tarp
Projection / Datum WGS 1984 UTM Zone 58S / WGS 1984
Glide Number TC-2015-000020-VUT

Produced by MapAction
www.mapaction.org
vanuatu@mapaction.org

Supported by



The depiction and use of boundaries, names and associated data shown here do not imply endorsement or acceptance by MapAction.