




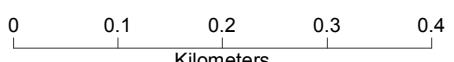

 <p><b>Philippines</b> <b>Typhoon Haiyan (Yolanda)</b> <b>Tacloban Evacuation Centres</b> <b>(as of 19-Nov-2013)</b></p>	<p>Map shows the evacuation centres in Tacloban. Please be advised that datasets may not be complete.</p> <p><b>Data sources</b> Situational data: none Boundaries: GADM Settlements: OSM Physical features: UNICEF</p>	<p> Evacuation Centres</p> <p><b>Roads</b></p> <ul style="list-style-type: none"> <li> Primary</li> <li> Secondary</li> <li> Tertiary</li> <li> Other</li> </ul>	 <p>0 0.1 0.2 0.3 0.4 Kilometers 1: 125,000 (at A3)</p> <p><b>Created</b> 19 Nov 2013 / 19:00 UTC+08:00 <b>Map Document</b> MA510-WASHEvacCentres <b>Projection / Datum</b> WGS 1984 UTM Zone 51N <b>Glide Number</b> TC-2013-000139-PHL</p> <p>The depiction and use of boundaries, names and associated data shown here do not imply endorsement or</p> <p>Produced by MapAction www.mapaction.org philippines@mapaction.org</p> <p>MapAction is grateful for the support of UK aid</p> 
---	---	---	--