



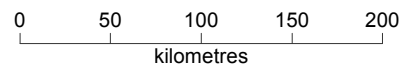
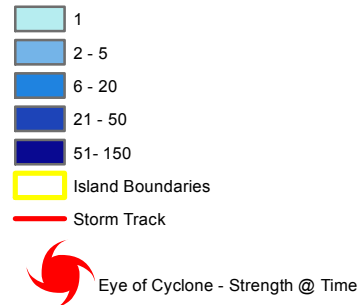
MapAction

Vanuatu: Cyclone Pam Accumulated Rainfall - 3 Hour Totals (mm) (as of 14 Mar 2015)

Map shows selected 3 hourly accumulated rainfall totals at selected times and the storm track / intensity of Cyclone Pam
Note: This does not show the total rainfall - please see MA003 for 24 hour rainfall accumulation totals

Legend

3Hr Rainfall Accum (mm)



Scale 14,000,000 (at A3 size)

Data sources

Rainfall data: TRRM
Storm Track: Joint Typhoon Warning Centre
Boundaries: PCRAFI

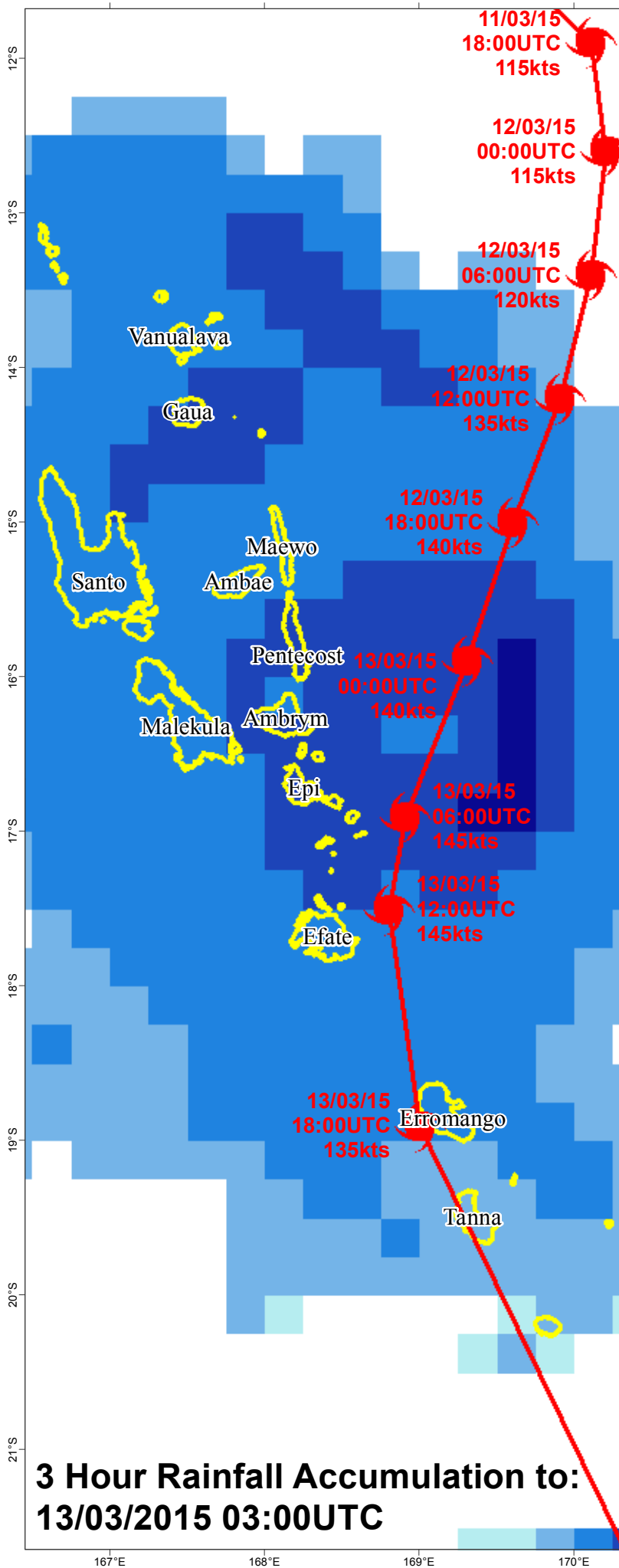
Created: 14 Mar 2015 / 11:00 UTC +/-0
Map Document: MA002_RainfallAccum_3hr_A3
Projection / Datum: Geographic / WGS84
Glide Number: TC-2015-000020-VUT

Produced by MapAction
www.mapaction.org
vanuatu@mapaction.org

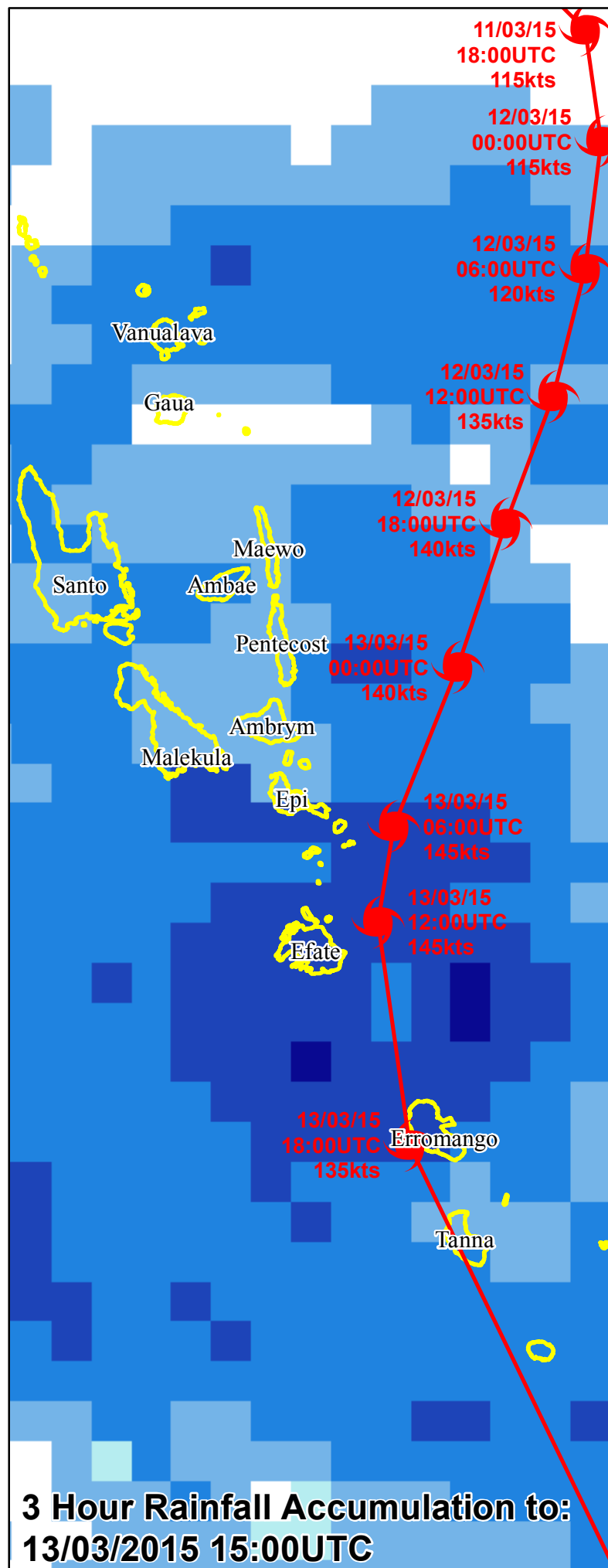
Supported by



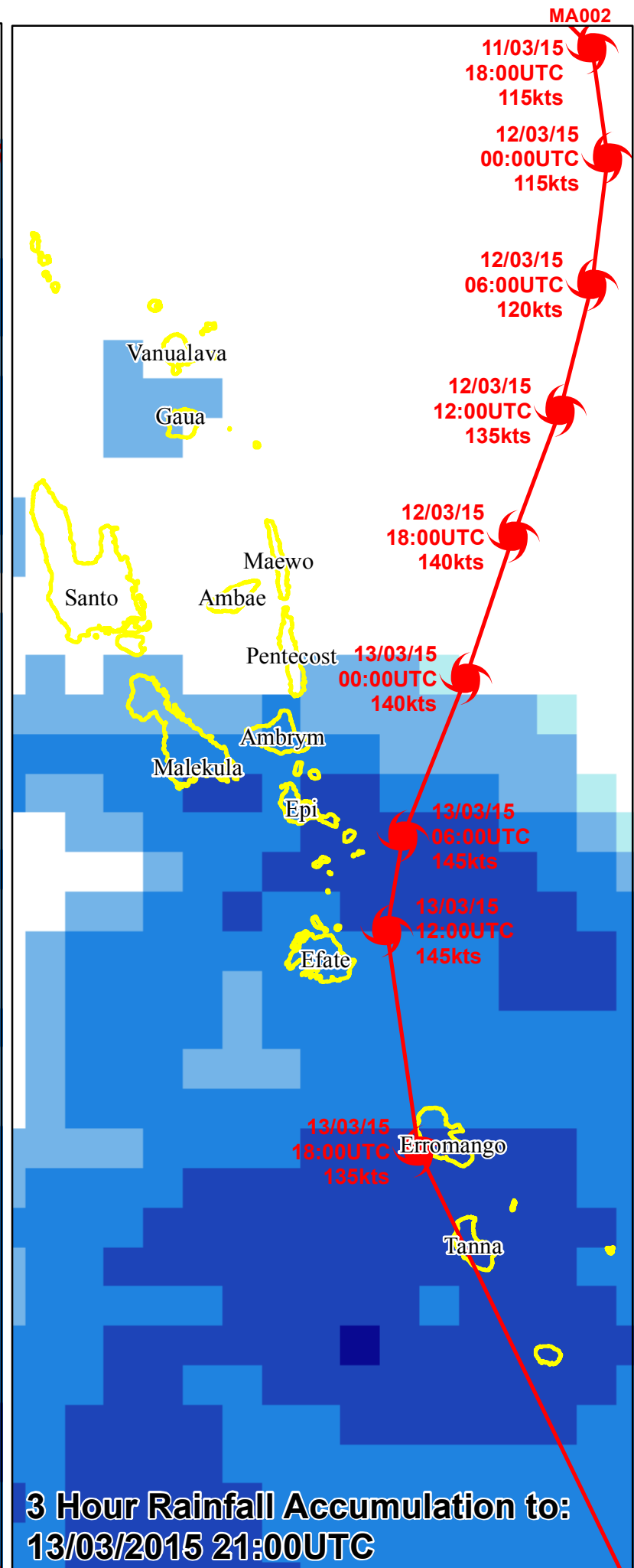
The depiction and use of boundaries, names and associated data shown here do not imply endorsement or acceptance by MapAction.



**3 Hour Rainfall Accumulation to:
13/03/2015 03:00UTC**



**3 Hour Rainfall Accumulation to:
13/03/2015 15:00UTC**



**3 Hour Rainfall Accumulation to:
13/03/2015 21:00UTC**

MA002