




Atlas of commune boundaries within departments of Haiti

- | | |
|-------------|------------|
| Settlements | Department |
| ✦ Capital | Commune |
| ⊙ City | Physical |
| ● Town | Coastline |



Data Sources
OpenStreetMap, CNIGS, Fieldmaps

Created 5 Oct 2022 / 12:00 UTC-05:00

Projection & Datum WGS_1984_UTM_Zone_18N / WGS 1984

Produced by MapAction
<https://mapaction.org>
haiti@mapaction.org

Supported by .

The depiction and use of boundaries, names and associated data shown here do not imply endorsement or acceptance by MapAction.



19°N

73°W


72°W





Atlas of commune boundaries within departments of Haiti

- | | |
|--------------------|-------------------|
| Settlements | Boundaries |
| ✦ Capital | — International |
| ⊙ City | — Department |
| ● Town | — Commune |
| | Physical |
| | — Coastline |



Data Sources
OpenStreetMap, CNIGS, Fieldmaps

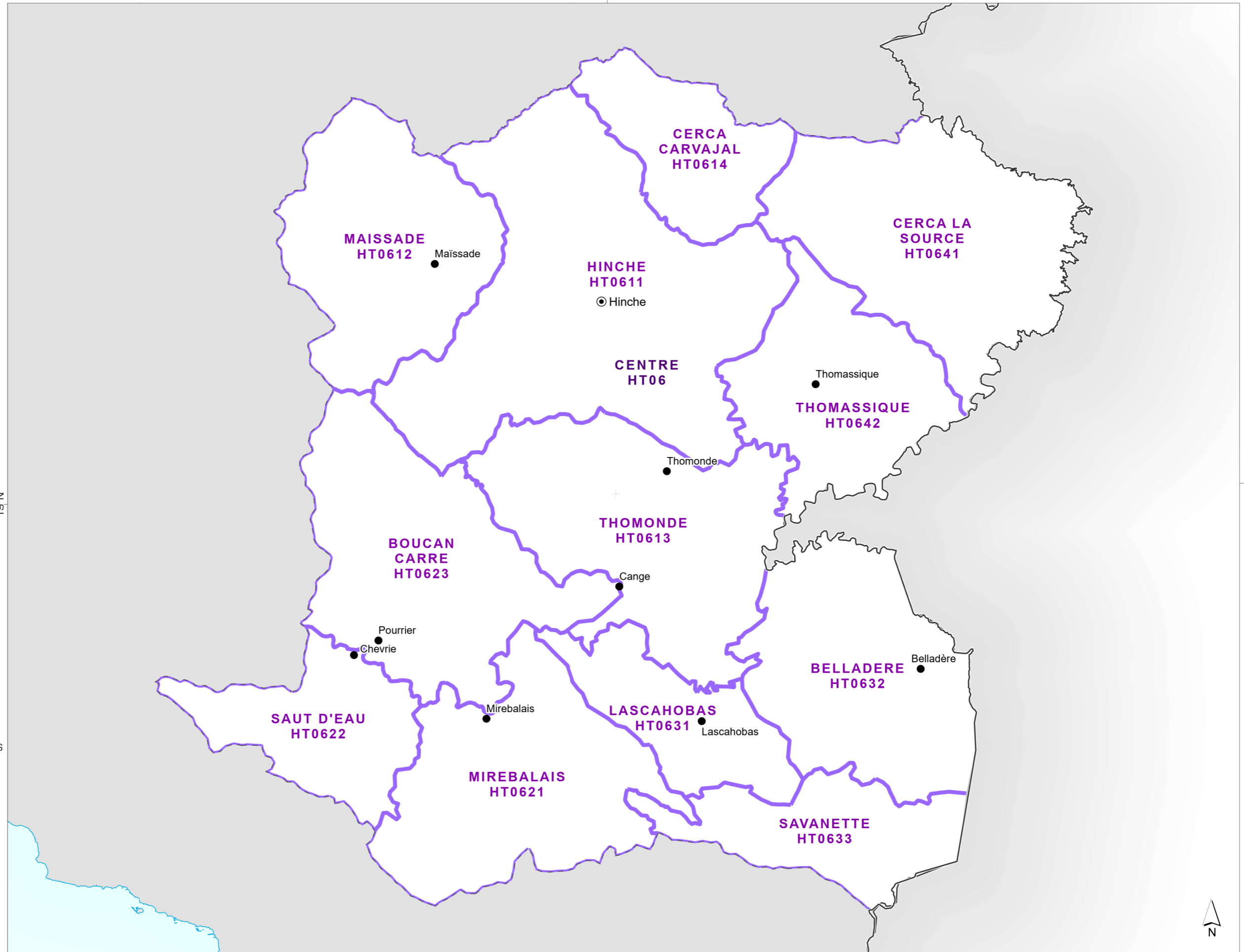
Created 5 Oct 2022 / 12:00 UTC-05:00

Projection & Datum WGS_1984_UTM_Zone_18N / WGS 1984

Produced by MapAction
<https://mapaction.org>
haiti@mapaction.org

Supported by .


The depiction and use of boundaries, names and associated data shown here do not imply endorsement or acceptance by MapAction.





Atlas of commune boundaries within departments of Haiti

- | | |
|-------------|------------|
| Settlements | Department |
| ✦ Capital | Commune |
| ⊙ City | Physical |
| ● Town | Coastline |



Data Sources
OpenStreetMap, CNIGS, Fieldmaps

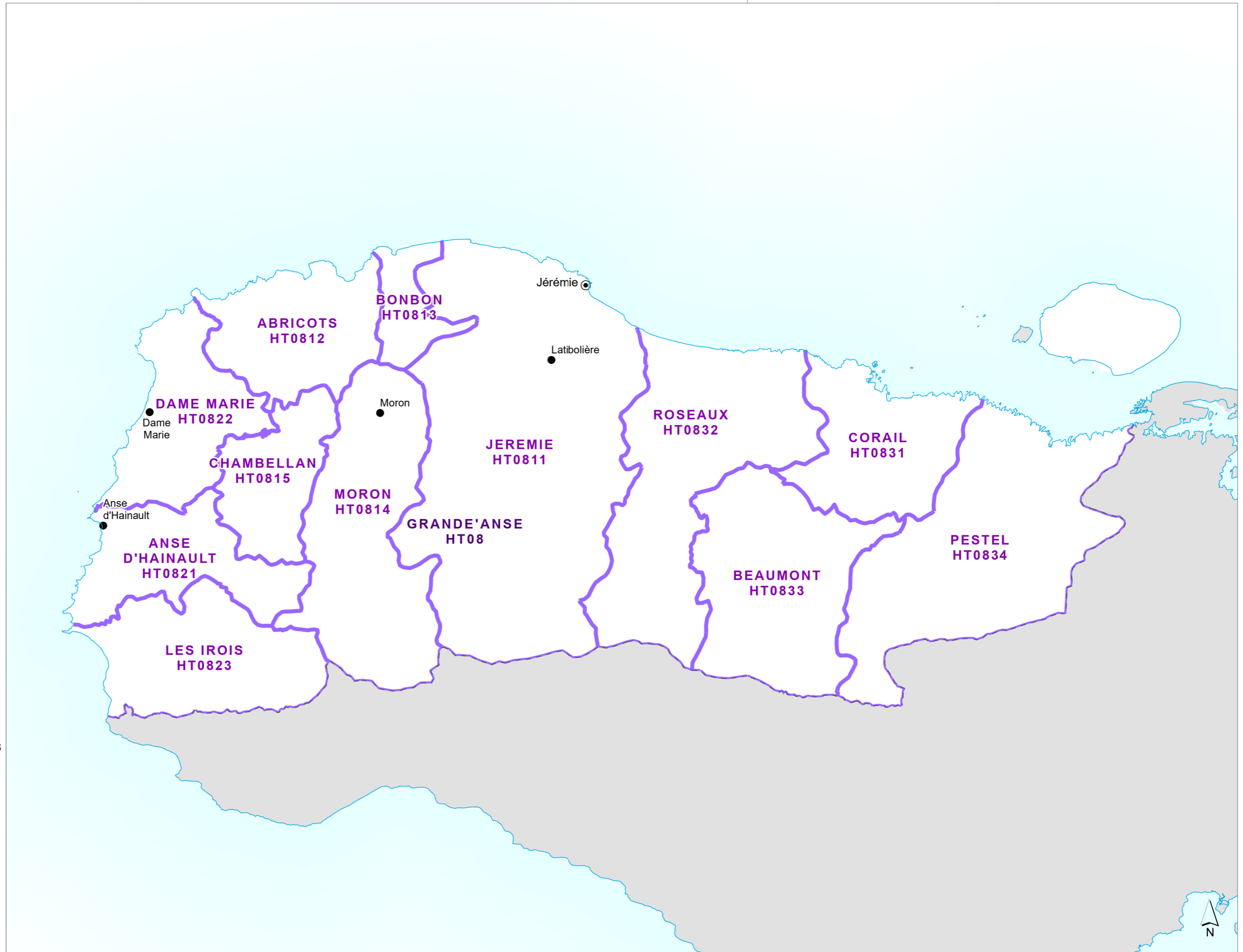
Created 5 Oct 2022 / 12:00 UTC-05:00

Projection & Datum WGS_1984_UTM_Zone_18N / WGS 1984

Produced by MapAction
<https://mapaction.org>
haiti@mapaction.org

Supported by .


The depiction and use of boundaries, names and associated data shown here do not imply endorsement or acceptance by MapAction.





Atlas of commune boundaries within departments of Haiti

- | | |
|--------------------|-----------------|
| Settlements | Department |
| Capital | Commune |
| City | Physical |
| Town | Coastline |



Data Sources
OpenStreetMap, CNIGS, Fieldmaps

Created 5 Oct 2022 / 12:00 UTC-05:00

Projection & Datum WGS_1984_UTM_Zone_18N / WGS 1984

Produced by MapAction
<https://mapaction.org>
haiti@mapaction.org

Supported by .


The depiction and use of boundaries, names and associated data shown here do not imply endorsement or acceptance by MapAction.





Atlas of commune boundaries within departments of Haiti

- | | |
|-------------|------------|
| Settlements | Department |
| ✦ Capital | Commune |
| ⊙ City | Physical |
| ● Town | Coastline |



Data Sources
OpenStreetMap, CNIGS, Fieldmaps

Created 5 Oct 2022 / 12:00 UTC-05:00

Projection & Datum WGS_1984_UTM_Zone_18N / WGS 1984

Produced by MapAction
<https://mapaction.org>
haiti@mapaction.org

Supported by .


The depiction and use of boundaries, names and associated data shown here do not imply endorsement or acceptance by MapAction.





Atlas of commune boundaries within departments of Haiti

- | | |
|--------------------|-------------------|
| Settlements | Boundaries |
| ✦ Capital | — International |
| ⊙ City | — Department |
| ● Town | — Commune |
| | Physical |
| | — Coastline |



Data Sources
OpenStreetMap, CNIGS, Fieldmaps

Created 5 Oct 2022 / 12:00 UTC-05:00

Projection & Datum WGS_1984_UTM_Zone_18N / WGS 1984

Produced by MapAction
<https://mapaction.org>
haiti@mapaction.org

Supported by .

The depiction and use of boundaries, names and associated data shown here do not imply endorsement or acceptance by MapAction.






Atlas of commune boundaries within departments of Haiti

- | | |
|-------------|------------|
| Settlements | Department |
| ✦ Capital | Commune |
| ⊙ City | Physical |
| ● Town | Coastline |

20°N



Data Sources
OpenStreetMap, CNIGS, Fieldmaps

Created 5 Oct 2022 / 12:00 UTC-05:00

Projection & Datum WGS_1984_UTM_Zone_18N / WGS 1984

Produced by MapAction
<https://mapaction.org>
haiti@mapaction.org

Supported by .

The depiction and use of boundaries, names and associated data shown here do not imply endorsement or acceptance by MapAction.




73°W





Atlas of commune boundaries within departments of Haiti

- | | |
|--------------------|-----------------|
| Settlements | Department |
| Capital | Commune |
| City | Physical |
| Town | Coastline |



Data Sources
OpenStreetMap, CNIGS, Fieldmaps

Created 5 Oct 2022 / 12:00 UTC-05:00

Projection & Datum WGS_1984_UTM_Zone_18N / WGS 1984

Produced by MapAction
<https://mapaction.org>
haiti@mapaction.org

Supported by .

The depiction and use of boundaries, names and associated data shown here do not imply endorsement or acceptance by MapAction.



18°N

74°W


73°W





Atlas of commune boundaries within departments of Haiti

- | | |
|--------------------|-------------------|
| Settlements | Boundaries |
| ✦ Capital | — International |
| ⊙ City | — Department |
| ● Town | — Commune |
| | Physical |
| | — Coastline |



Data Sources
OpenStreetMap, CNIGS, Fieldmaps

Created 5 Oct 2022 / 12:00
UTC-05:00

Projection & Datum WGS_1984_UTM_Zone_18N / WGS 1984

Produced by MapAction
<https://mapaction.org>
haiti@mapaction.org

Supported by .


The depiction and use of boundaries, names and associated data shown here do not imply endorsement or acceptance by MapAction.





Atlas of commune boundaries within departments of Haiti

- | | |
|--------------------|-------------------|
| Settlements | Boundaries |
| ✦ Capital | — International |
| ⊙ City | — Department |
| ● Town | — Commune |
| | Physical |
| | — Coastline |



Data Sources
OpenStreetMap, CNIGS, Fieldmaps

Created 5 Oct 2022 / 12:00 UTC-05:00

Projection & Datum WGS_1984_UTM_Zone_18N / WGS 1984

Produced by MapAction
<https://mapaction.org>
haiti@mapaction.org

Supported by .

The depiction and use of boundaries, names and associated data shown here do not imply endorsement or acceptance by MapAction.

