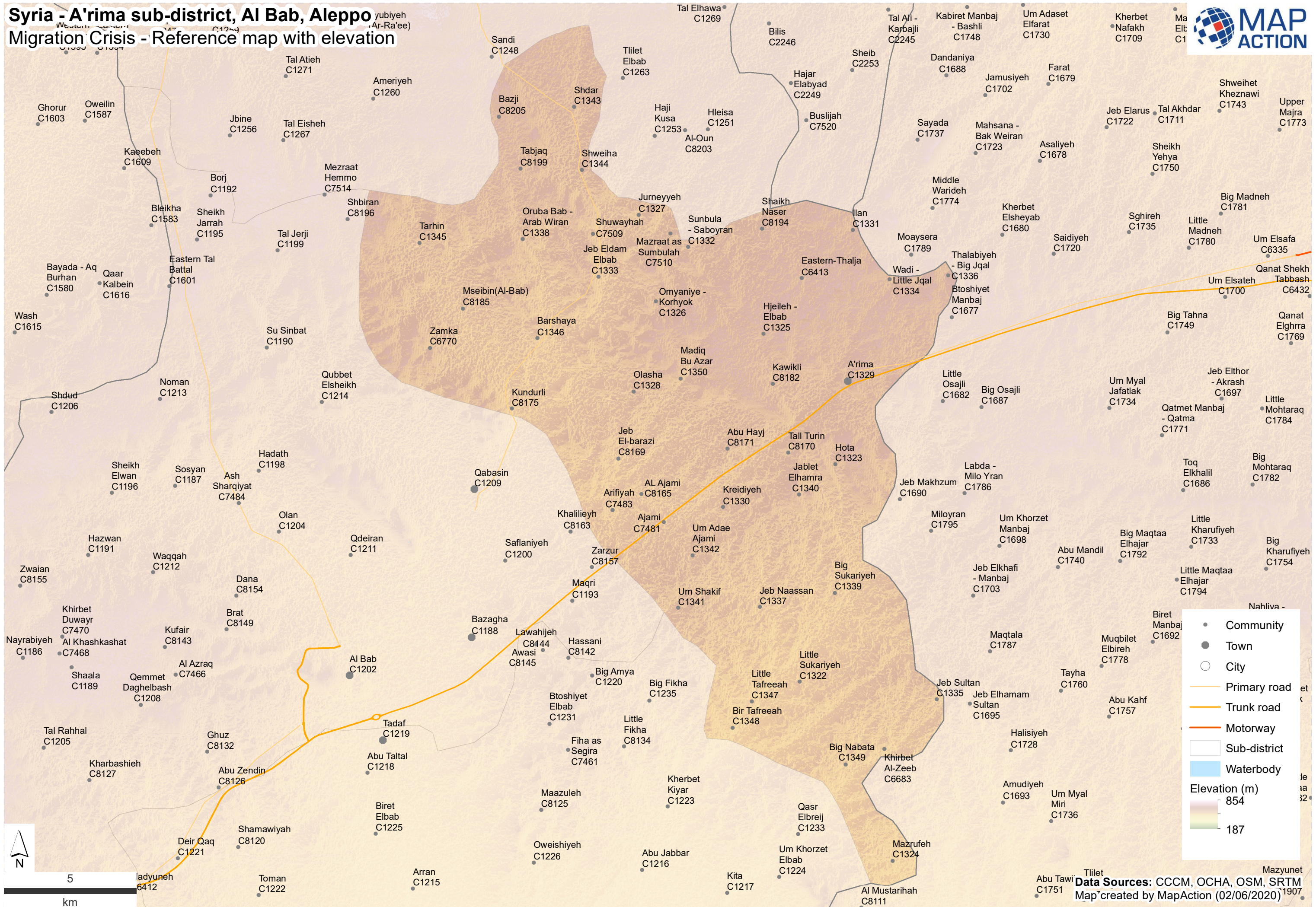
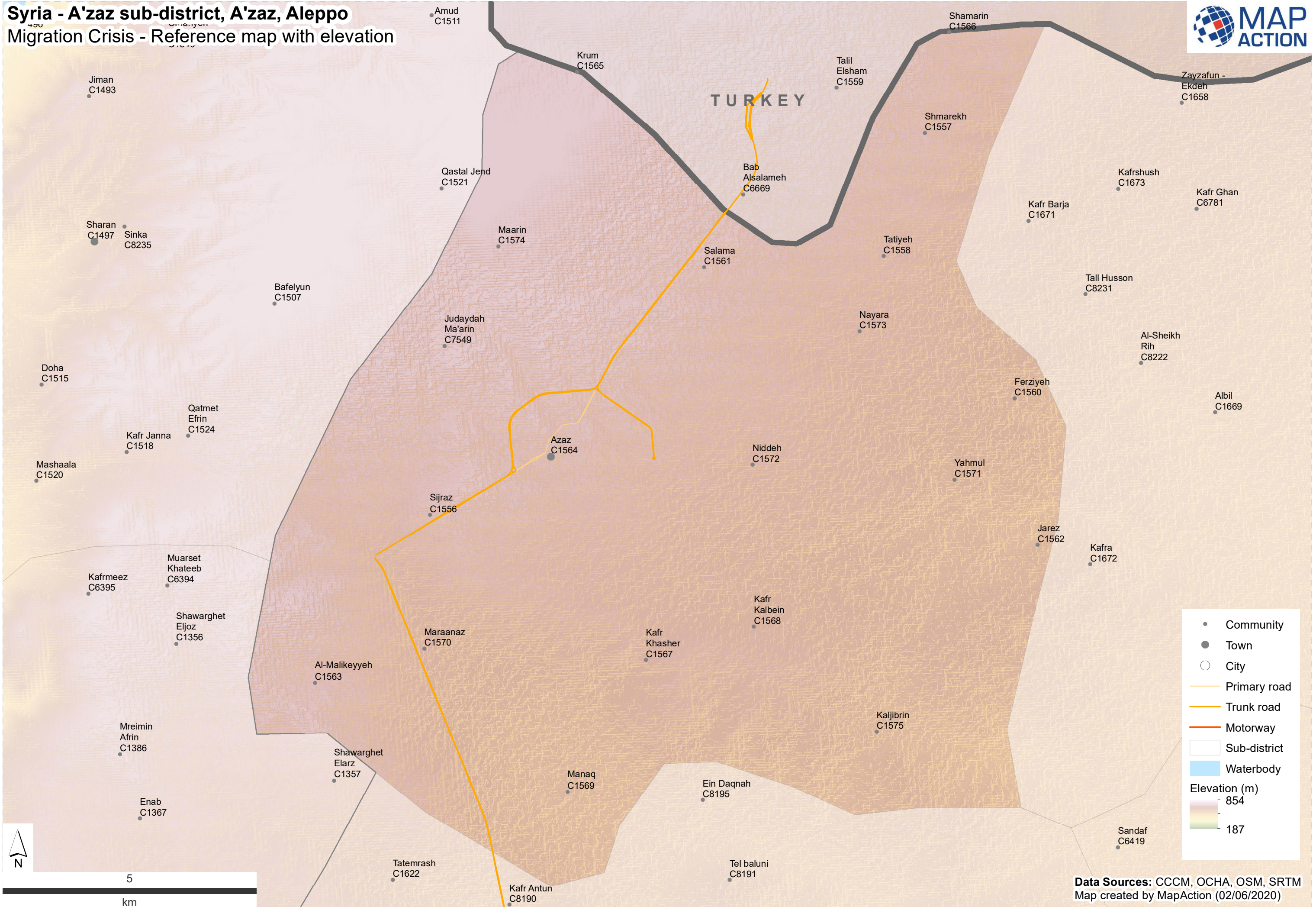


Syria - A'rima sub-district, Al Bab, Aleppo

Migration Crisis - Reference map with elevation



Syria - A'zaz sub-district, A'zaz, Aleppo
 Migration Crisis - Reference map with elevation



- Community
- Town
- City
- Primary road
- Trunk road
- Motorway
- Sub-district
- Waterbody

Elevation (m)

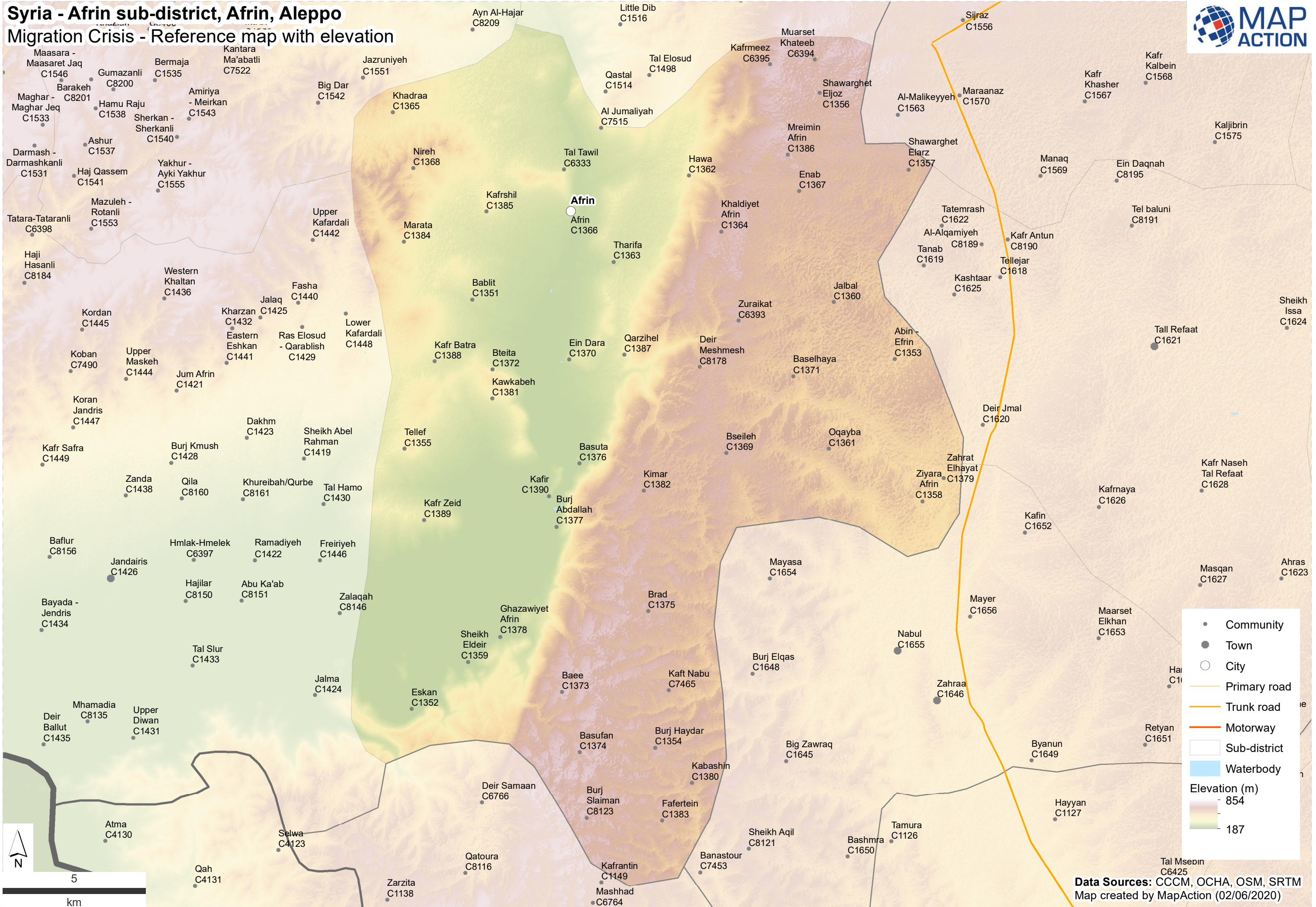
854

187

Data Sources: CCCM, OCHA, OSM, SRTM
 Map created by MapAction (02/06/2020)

Syria - Afrin sub-district, Afrin, Aleppo

Migration Crisis - Reference map with elevation



- Community
- Town
- City
- Primary road
- Trunk road
- Motorway
- Sub-district
- Waterbody

Elevation (m)

854

187

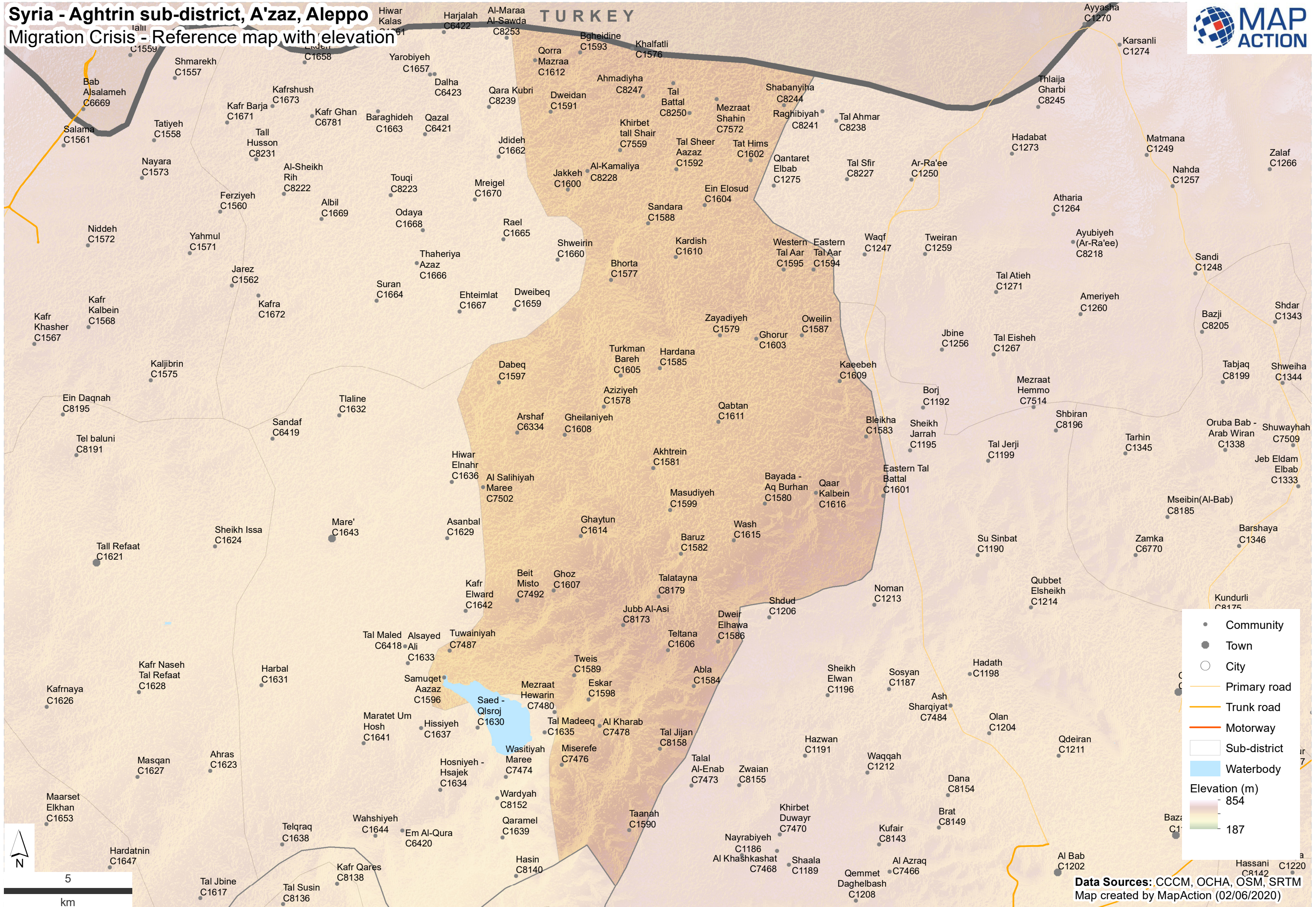
5 km

N

Data Sources: CCCM, OCHA, OSM, SRTM
 Map created by MapAction (02/06/2020)

Syria - Aghtrin sub-district, A'zaz, Aleppo

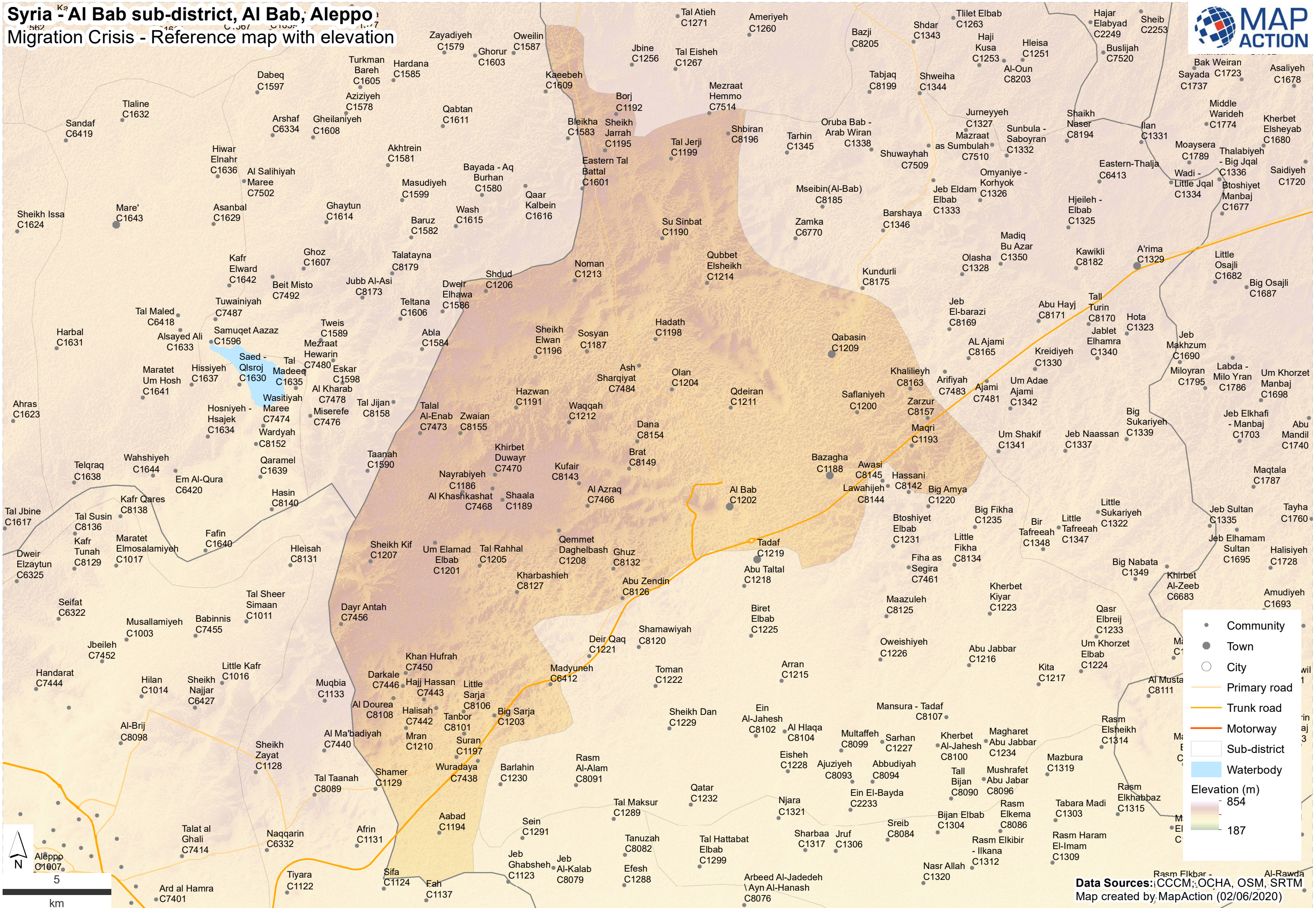
Migration Crisis - Reference map with elevation



Data Sources: CCCM, OCHA, OSM, SRTM
Map created by MapAction (02/06/2020)

Syria - Al Bab sub-district, Al Bab; Aleppo

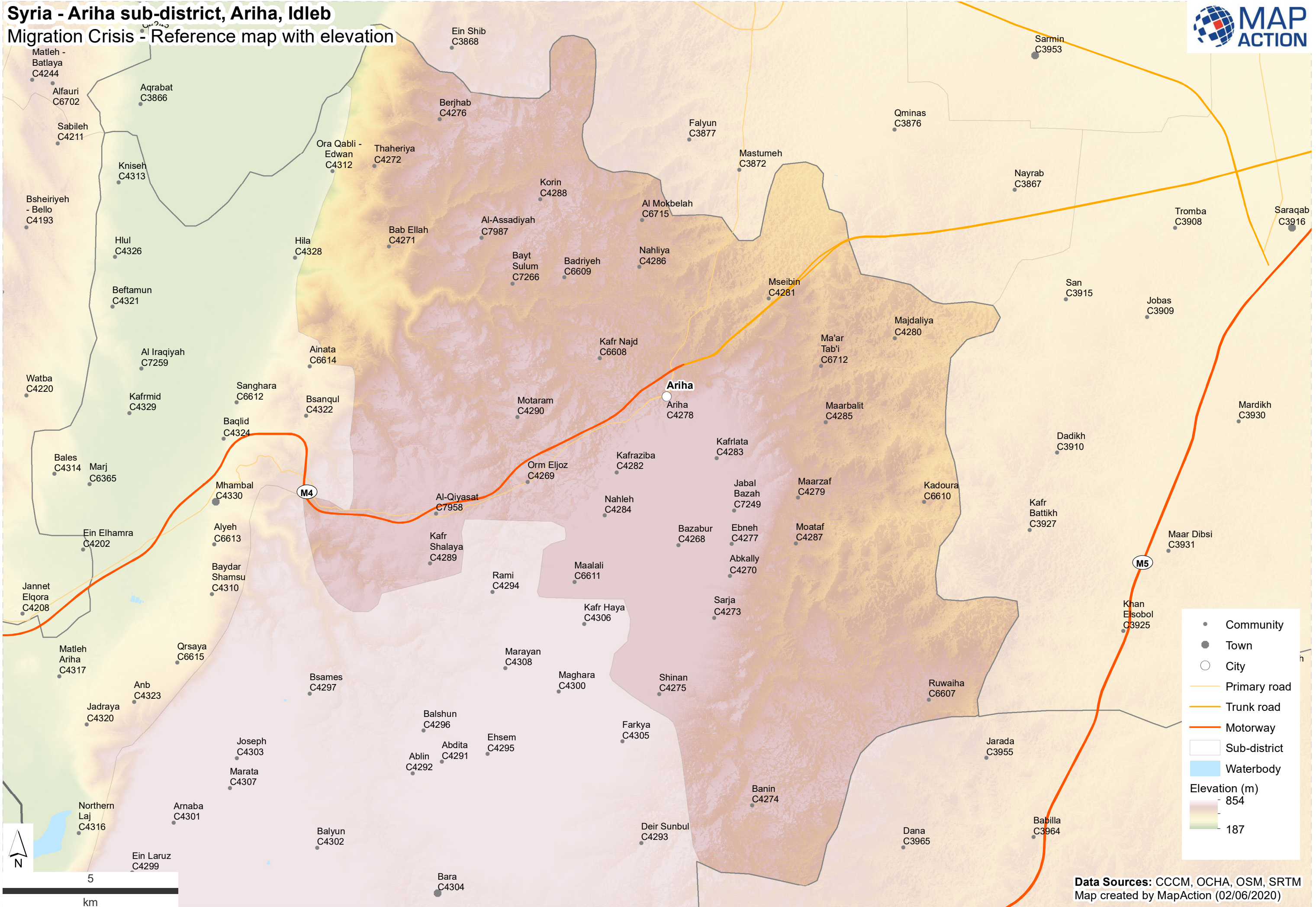
Migration Crisis - Reference map with elevation



Data Sources: CCCM, OCHA, OSM, SRTM
Map created by: MapAction (02/06/2020)

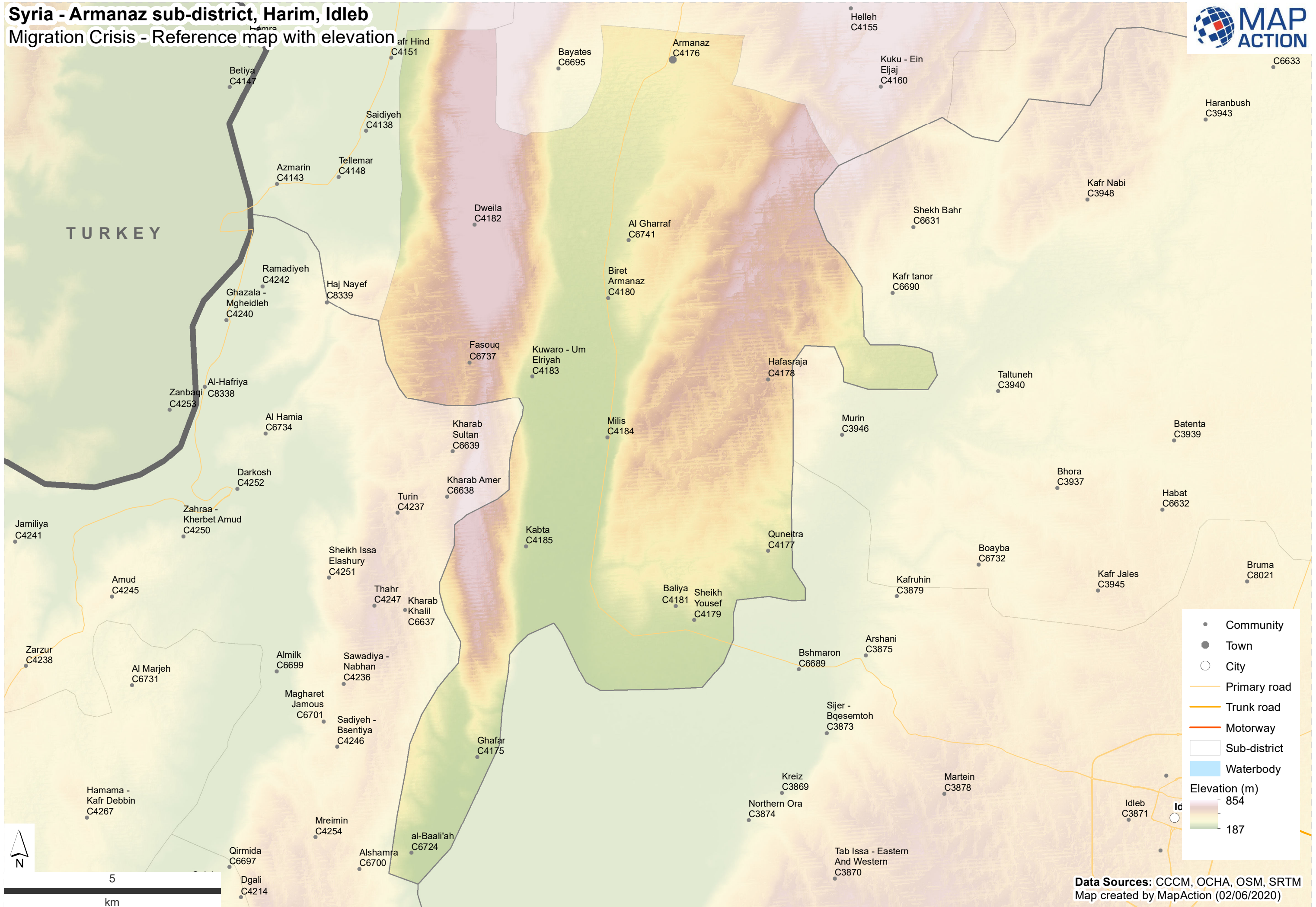
Syria - Ariha sub-district, Ariha, Idleb

Migration Crisis - Reference map with elevation



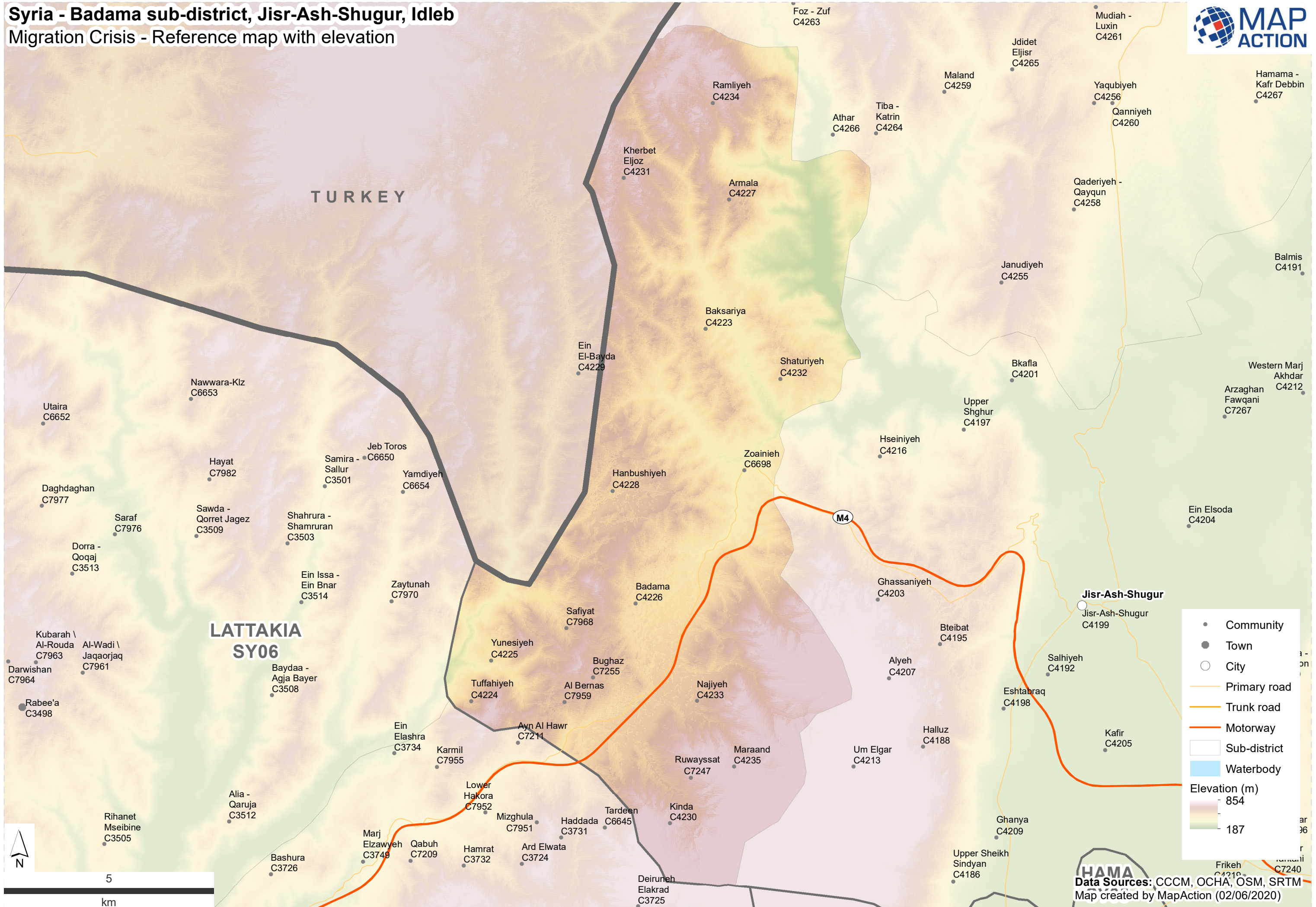
Data Sources: CCCM, OCHA, OSM, SRTM
Map created by MapAction (02/06/2020)

Syria - Armanaz sub-district, Harim, Idleb
 Migration Crisis - Reference map with elevation



Data Sources: CCCM, OCHA, OSM, SRTM
 Map created by MapAction (02/06/2020)

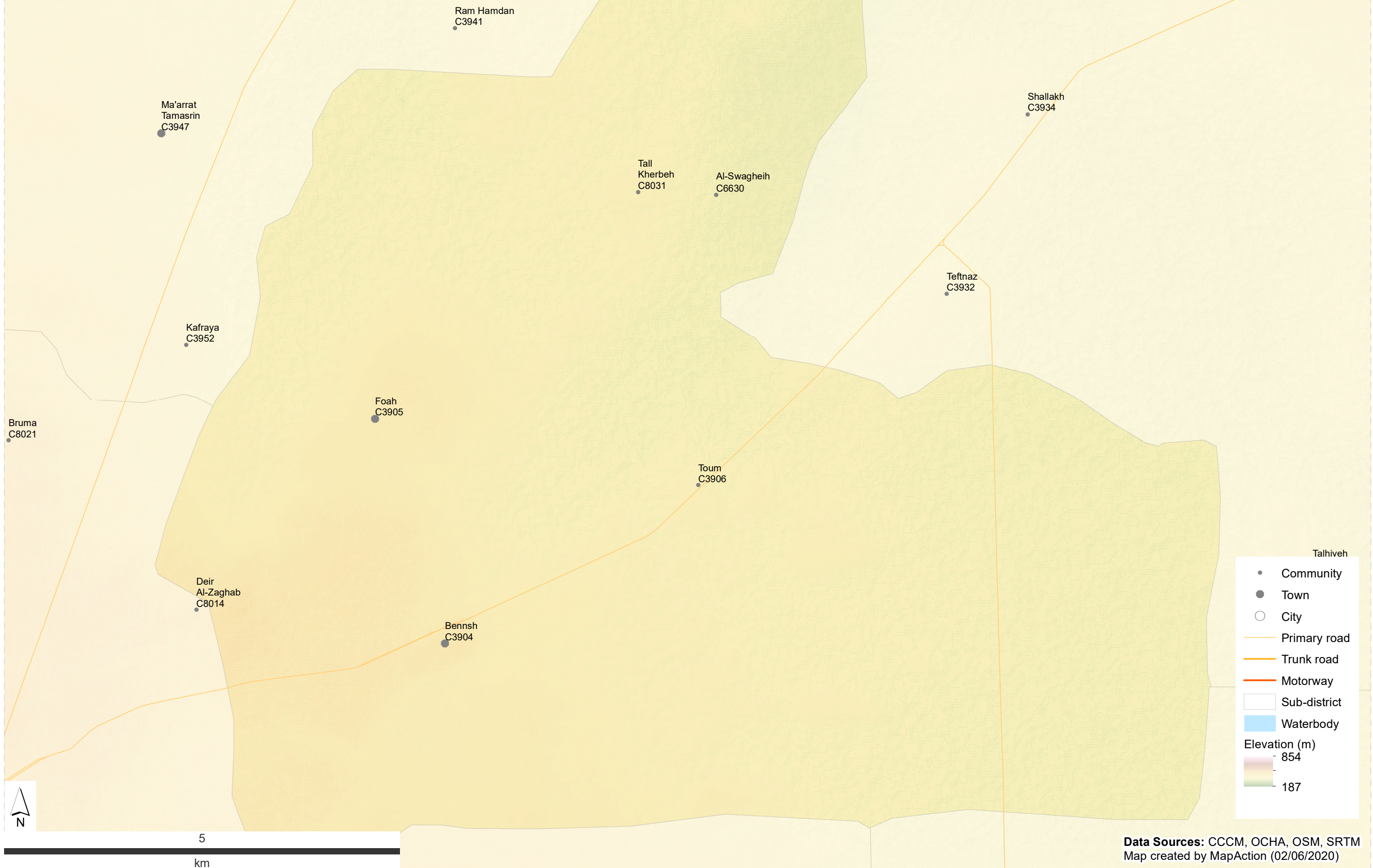
Syria - Badama sub-district, Jisr-Ash-Shugur, Idleb
 Migration Crisis - Reference map with elevation



HAMA
 Data Sources: CCCM, OCHA, OSM, SRTM
 Map created by MapAction (02/06/2020)

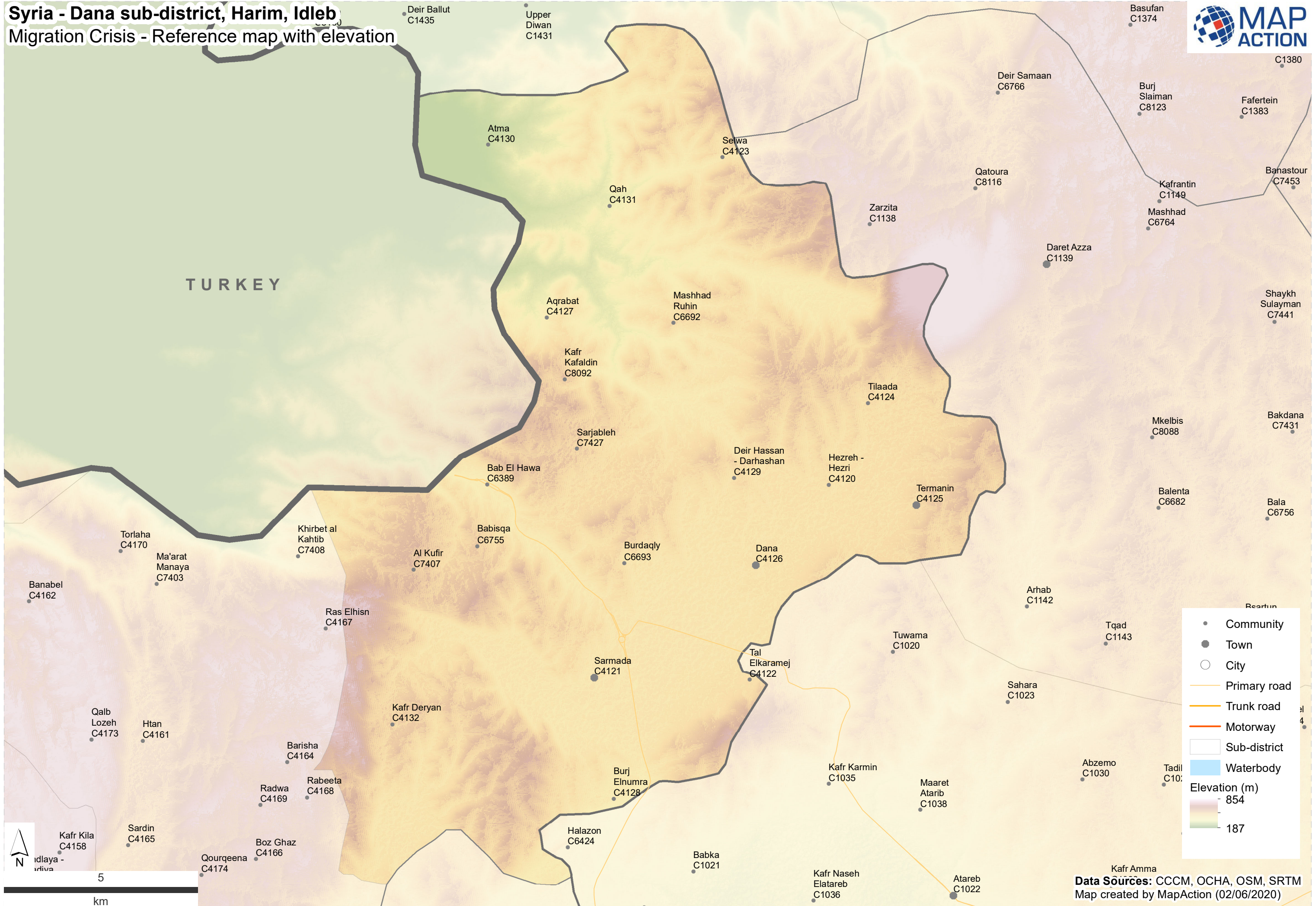
Syria - Bennsh sub-district, Idleb, Idleb

Migration Crisis - Reference map with elevation



Data Sources: CCCM, OCHA, OSM, SRTM
Map created by MapAction (02/06/2020)

Syria - Dana sub-district, Harim, Idleb
 Migration Crisis - Reference map with elevation



- Community
- Town
- City
- Primary road
- Trunk road
- Motorway
- Sub-district
- Waterbody

Elevation (m)

854

187

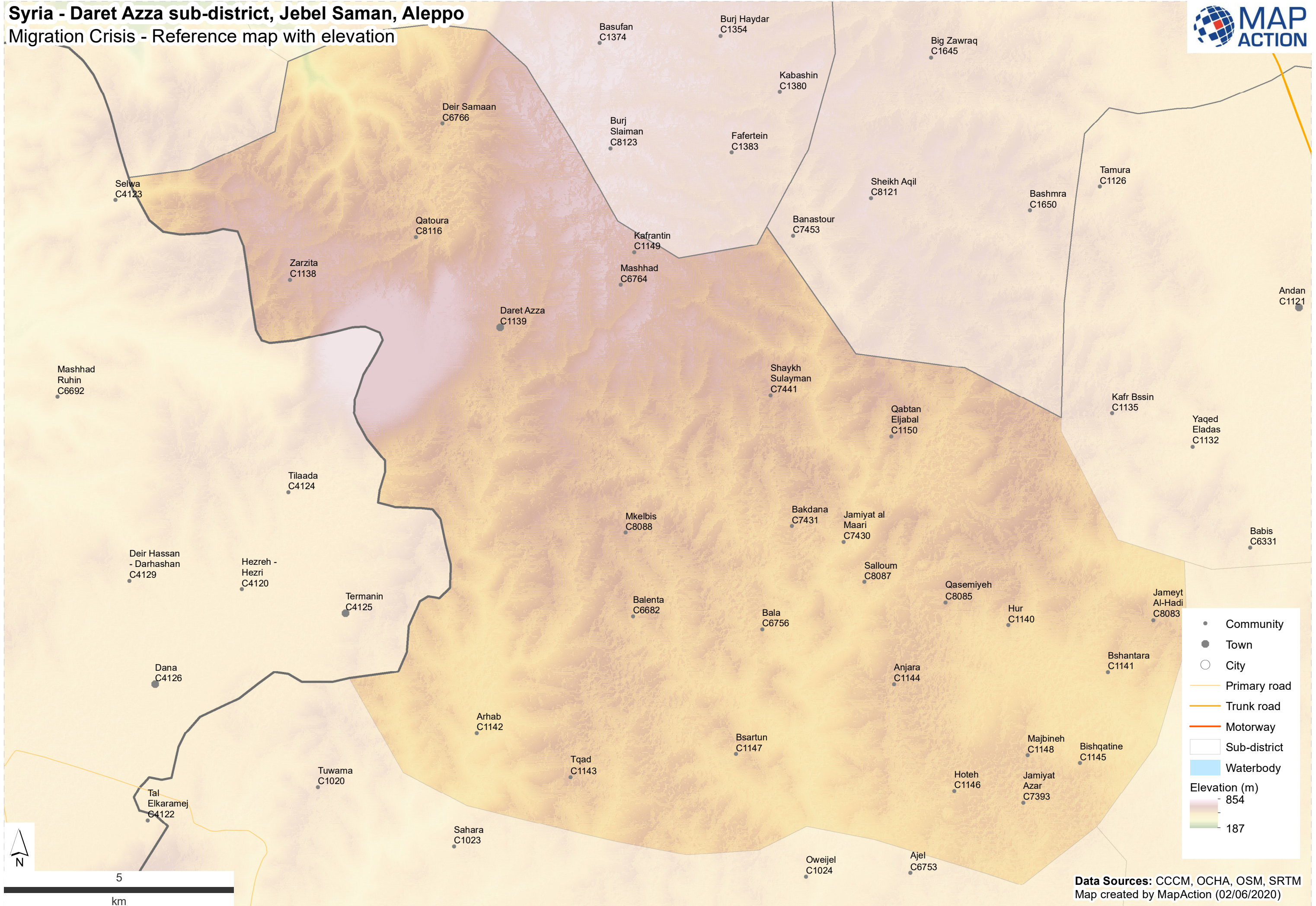
5 km

North Arrow

Data Sources: CCCM, OCHA, OSM, SRTM
 Map created by MapAction (02/06/2020)

Syria - Daret Azza sub-district, Jebel Saman, Aleppo

Migration Crisis - Reference map with elevation



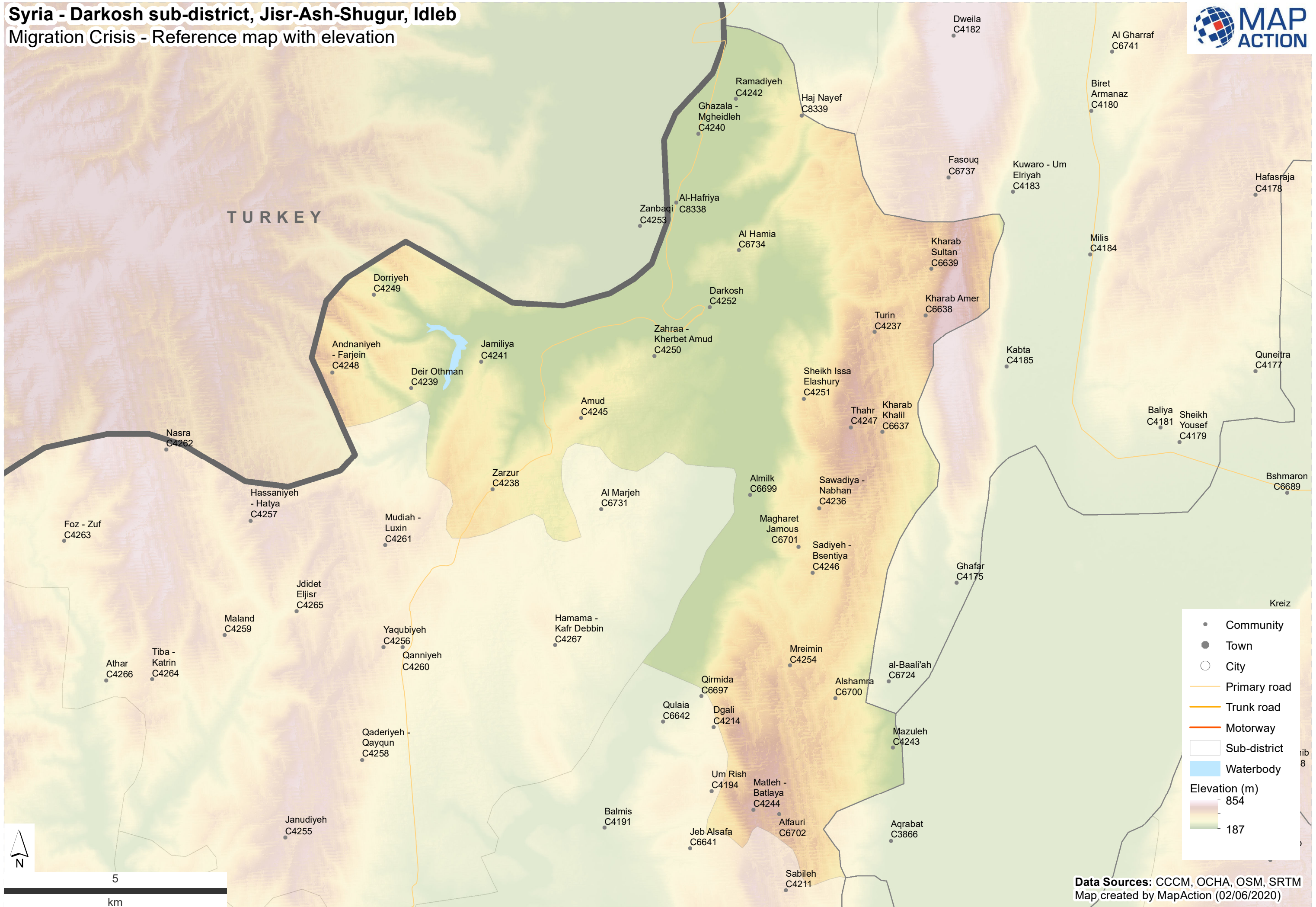
- Community
- Town
- City
- Primary road
- Trunk road
- Motorway
- Sub-district
- Waterbody

Elevation (m)

- 854
- 187

Data Sources: CCCM, OCHA, OSM, SRTM
Map created by MapAction (02/06/2020)

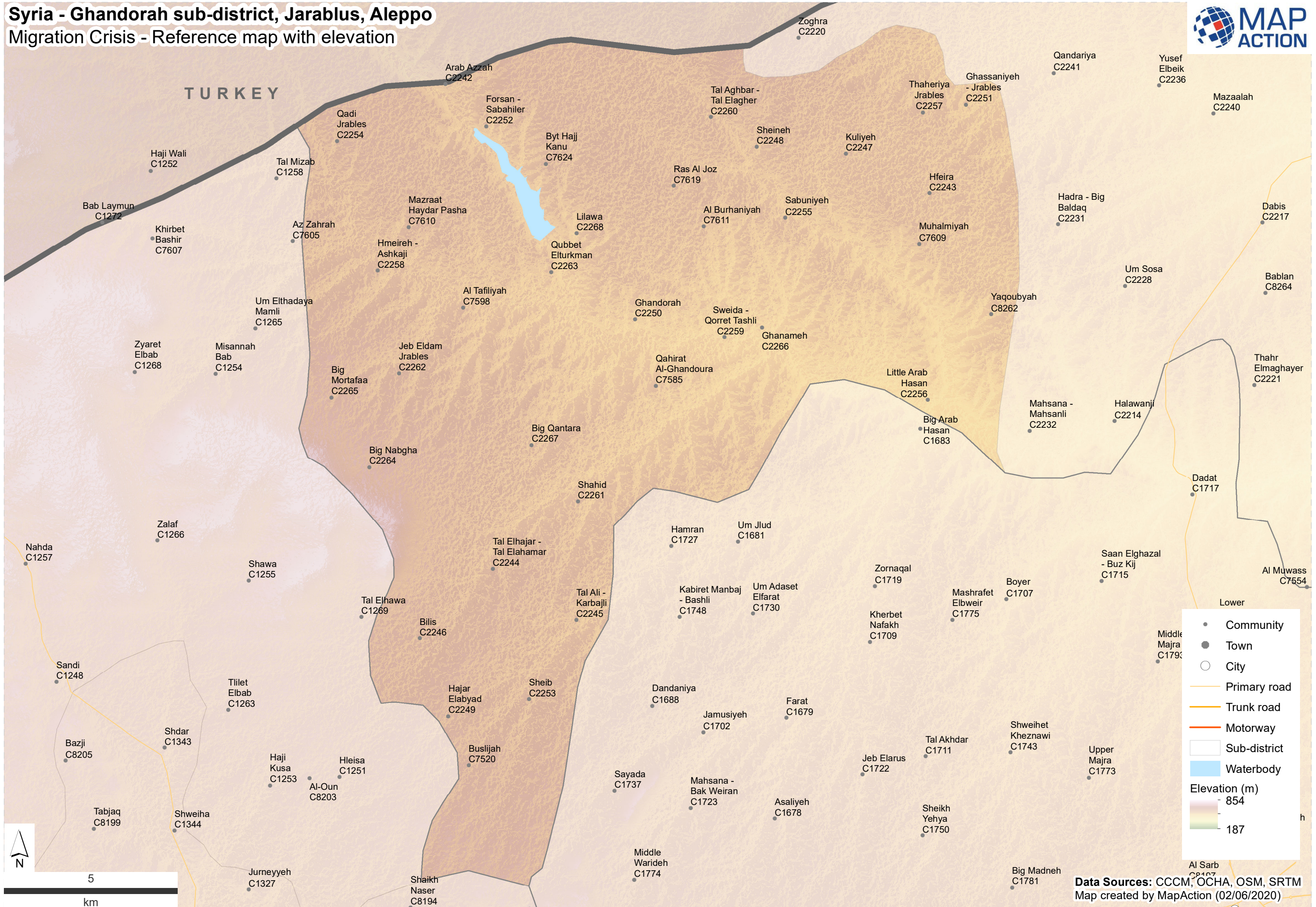
Syria - Darkosh sub-district, Jisr-Ash-Shugur, Idleb
 Migration Crisis - Reference map with elevation



Data Sources: CCCM, OCHA, OSM, SRTM
 Map created by MapAction (02/06/2020)

Syria - Ghandorah sub-district, Jarablus, Aleppo

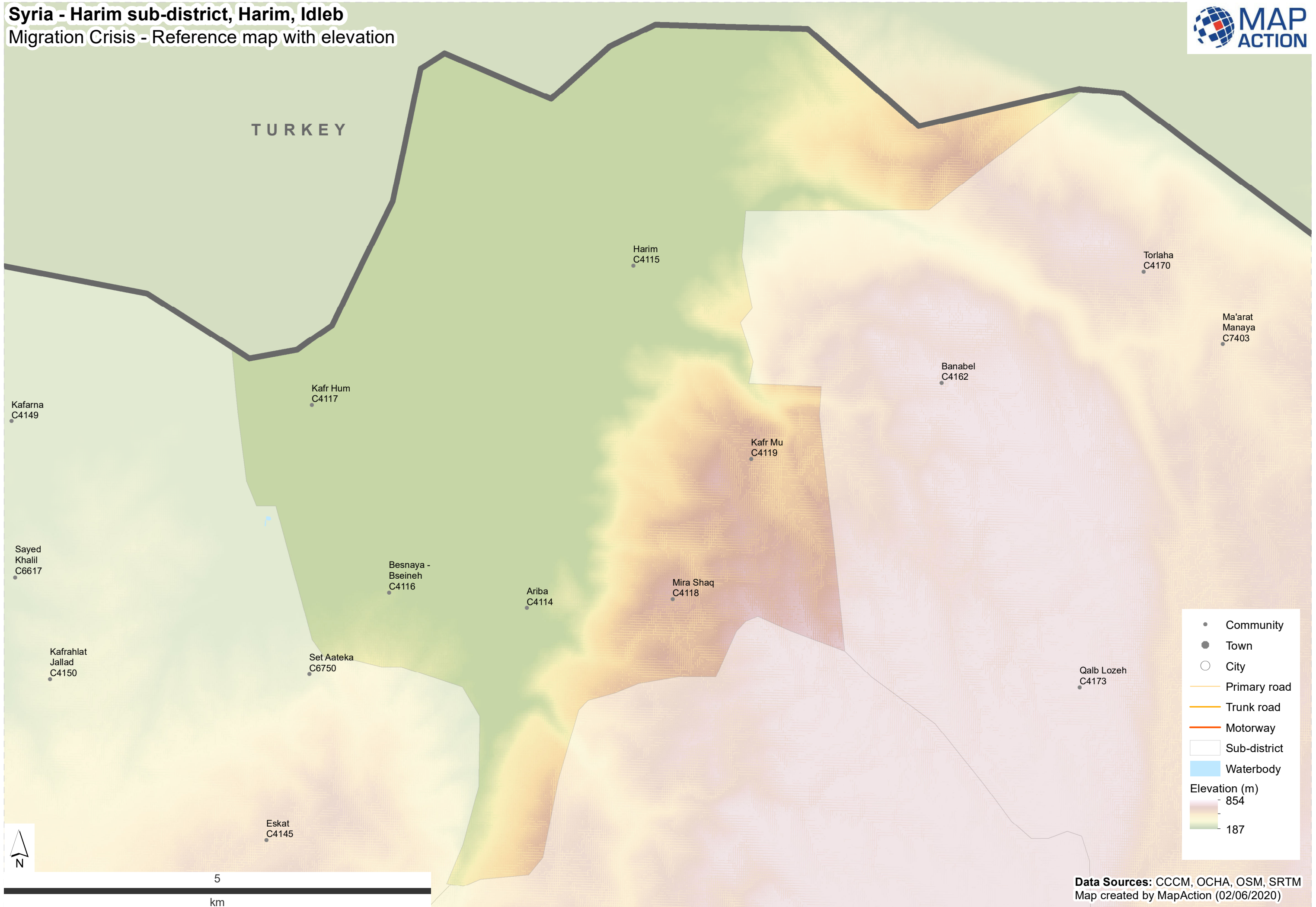
Migration Crisis - Reference map with elevation



Data Sources: CCCM, OCHA, OSM, SRTM
 Map created by MapAction (02/06/2020)

Syria - Harim sub-district, Harim, Idleb

Migration Crisis - Reference map with elevation



TURKEY

Kafarna
C4149

Sayed
Khalil
C6617

Kafrahlat
Jallad
C4150

Eskat
C4145

Kafr Hum
C4117

Besnaya -
Bseineh
C4116

Set Aateka
C6750

Ariba
C4114

Harim
C4115

Mira Shaq
C4118

Kafr Mu
C4119

Banabel
C4162

Torlaha
C4170

Ma'arat
Manaya
C7403

Qalb Lozeh
C4173

- Community
- Town
- City
- Primary road
- Trunk road
- Motorway
- Sub-district
- Waterbody

Elevation (m)

- 854
- 187



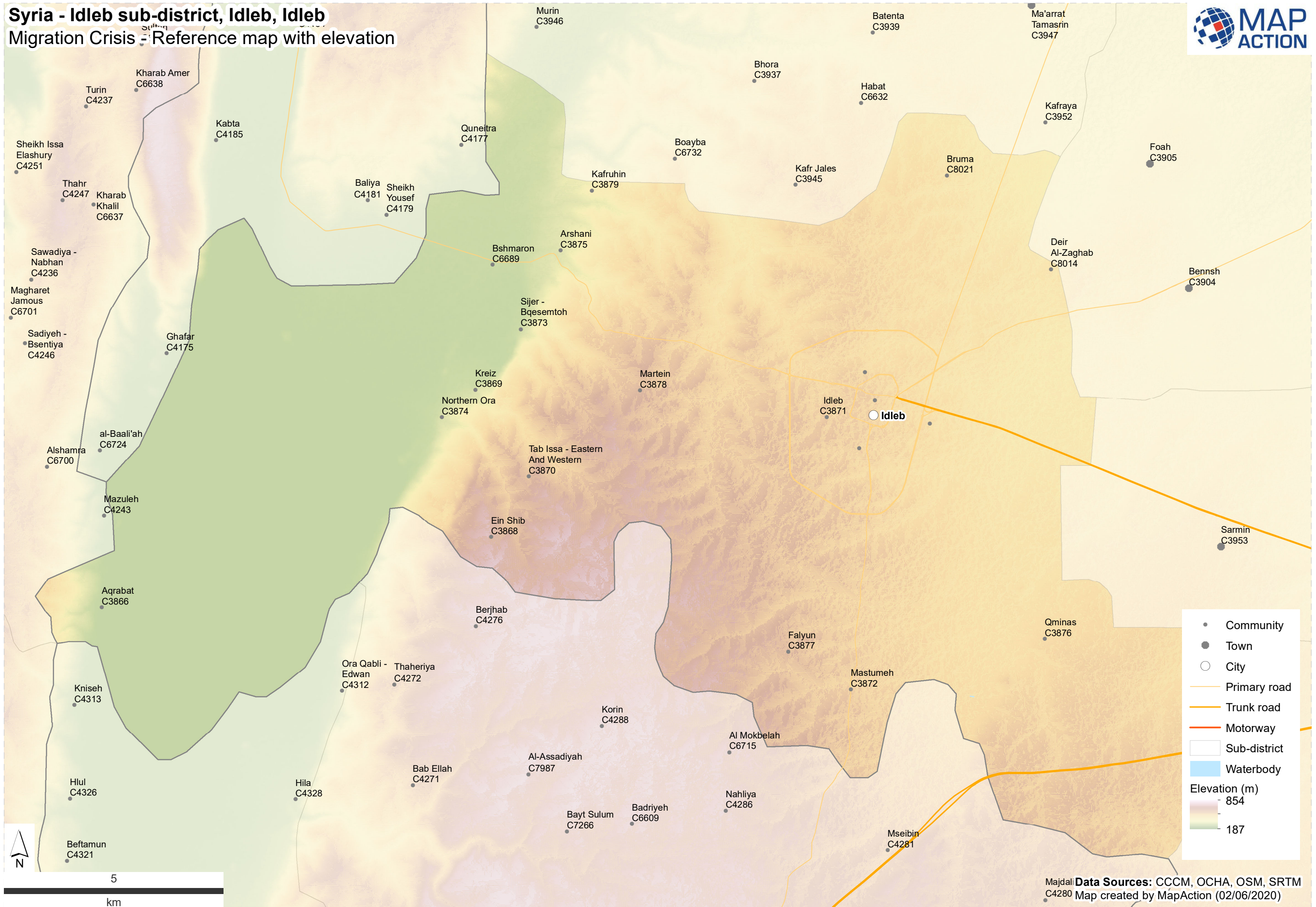
5

km

Data Sources: CCCM, OCHA, OSM, SRTM
Map created by MapAction (02/06/2020)

Syria - Idleb sub-district, Idleb, Idleb

Migration Crisis - Reference map with elevation



- Community
- Town
- City
- Primary road
- Trunk road
- Motorway
- Sub-district
- Waterbody

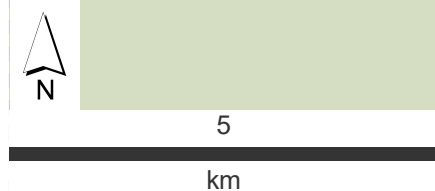
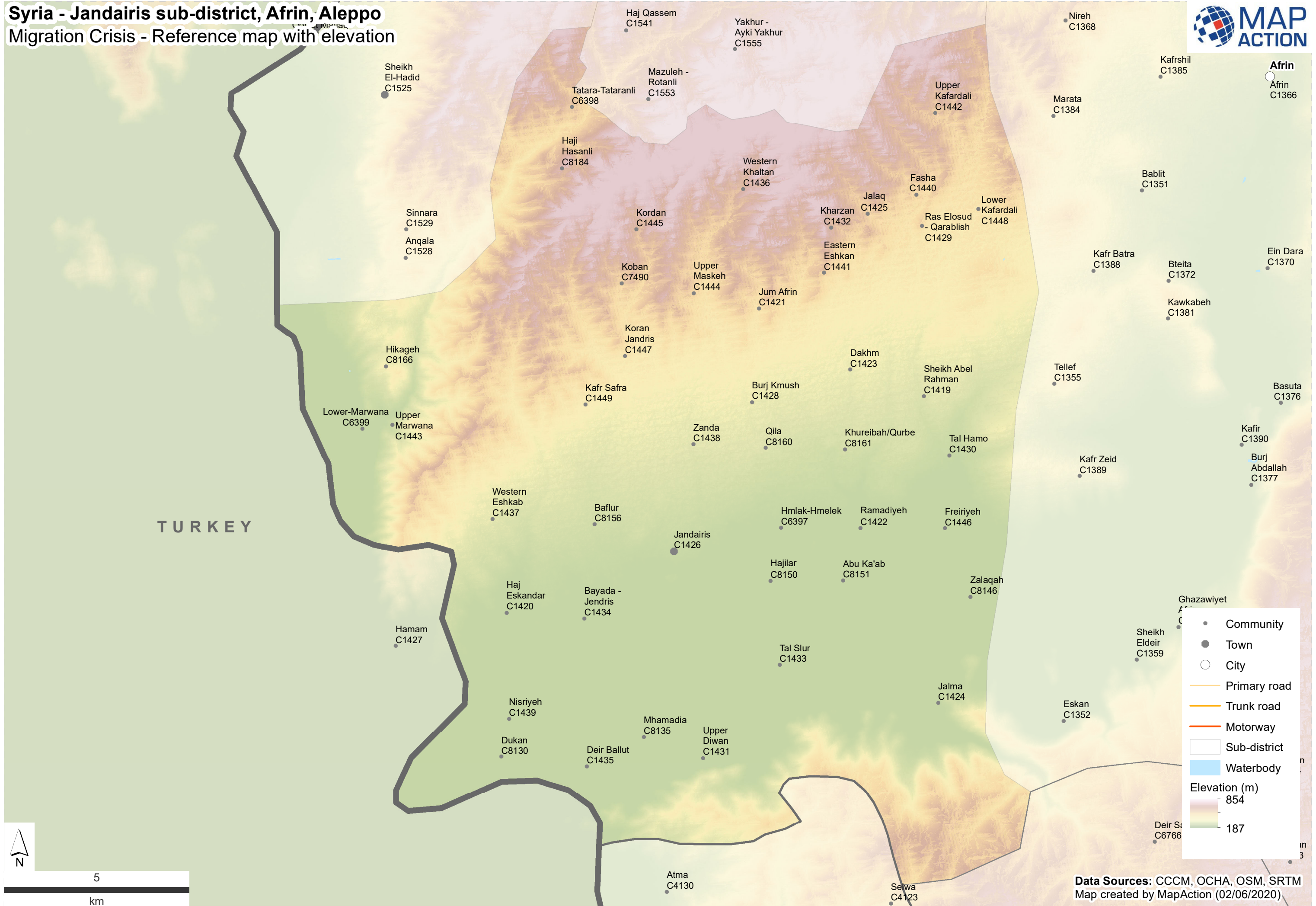
Elevation (m)

- 854
- 187

5 km

Majdali **Data Sources:** CCCM, OCHA, OSM, SRTM
 C4280 Map created by MapAction (02/06/2020)

Syria - Jandairis sub-district, Afrin, Aleppo
 Migration Crisis - Reference map with elevation



- Community
 - Town
 - City
 - Primary road
 - Trunk road
 - Motorway
 - Sub-district
 - Waterbody
- Elevation (m)
- 854
 - 187

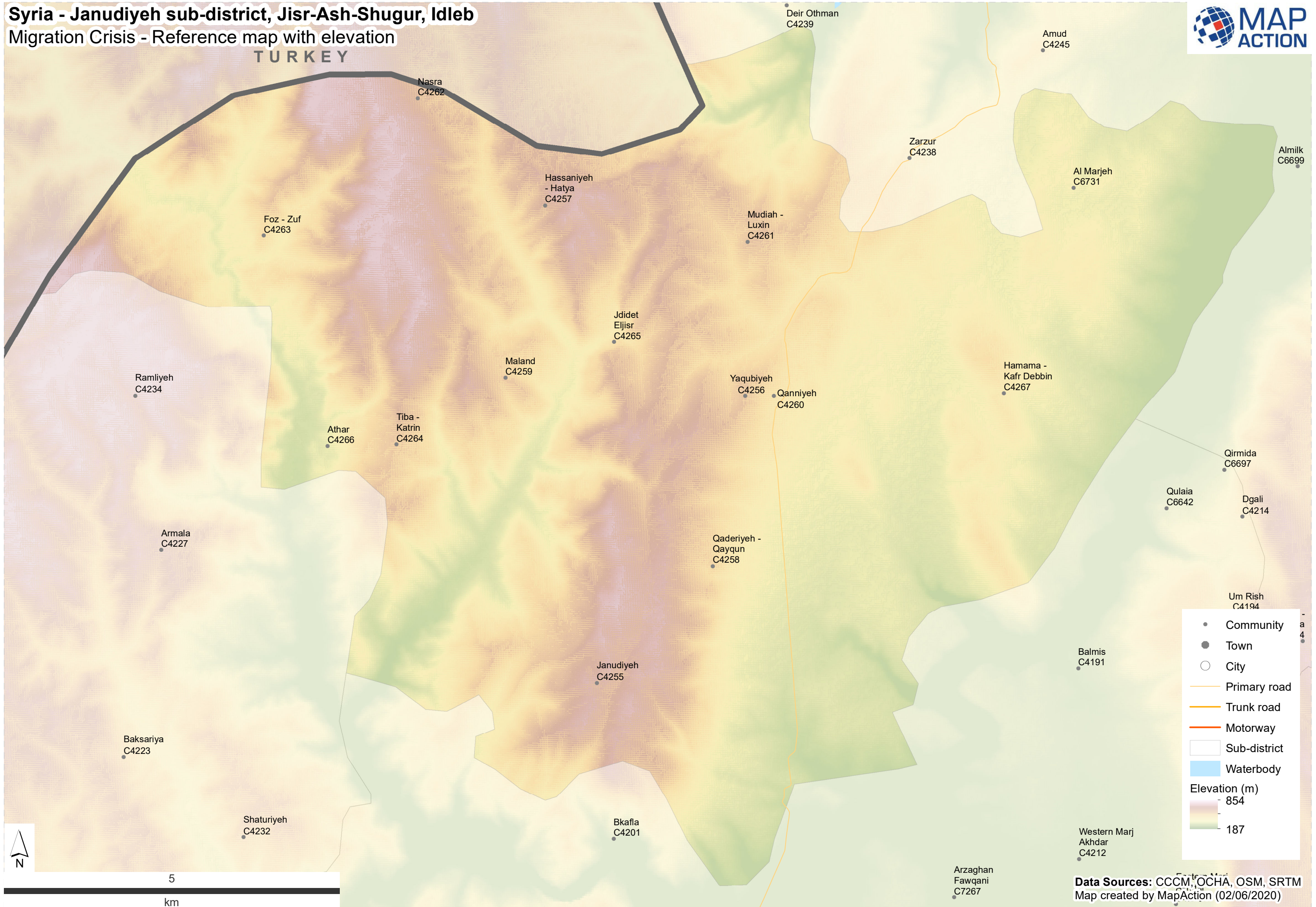
Data Sources: CCCM, OCHA, OSM, SRTM
 Map created by MapAction (02/06/2020)

Syria - Janudiyeh sub-district, Jisr-Ash-Shugur, Idleb

Migration Crisis - Reference map with elevation



TURKEY



5

km

- Community
 - Town
 - City
 - Primary road
 - Trunk road
 - Motorway
 - Sub-district
 - Waterbody
- Elevation (m)
- 854
 - 187

Data Sources: CCCM, OCHA, OSM, SRTM
Map created by MapAction (02/06/2020)

Nasra C4262

Foz - Zuf C4263

Hassaniyeh - Hatya C4257

Mudiah - Luxin C4261

Zarzur C4238

Amud C4245

Almilk C6699

Al Marjeh C6731

Deir Othman C4239

Jdidet Eljisir C4265

Maland C4259

Yaqubiyeh C4256

Qanniyeh C4260

Hamama - Kafr Debbin C4267

Ramliyeh C4234

Athar C4266

Tiba - Katrin C4264

Qirmida C6697

Qulaia C6642

Dgali C4214

Um Rish C4194

Balmis C4191

Qaderiyeh - Qayqun C4258

Janudiyeh C4255

Western Marj Akhdar C4212

Bkafila C4201

Arzaghan Fawqani C7267

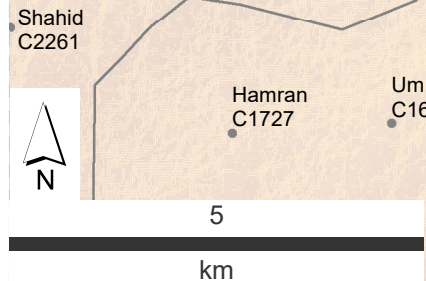
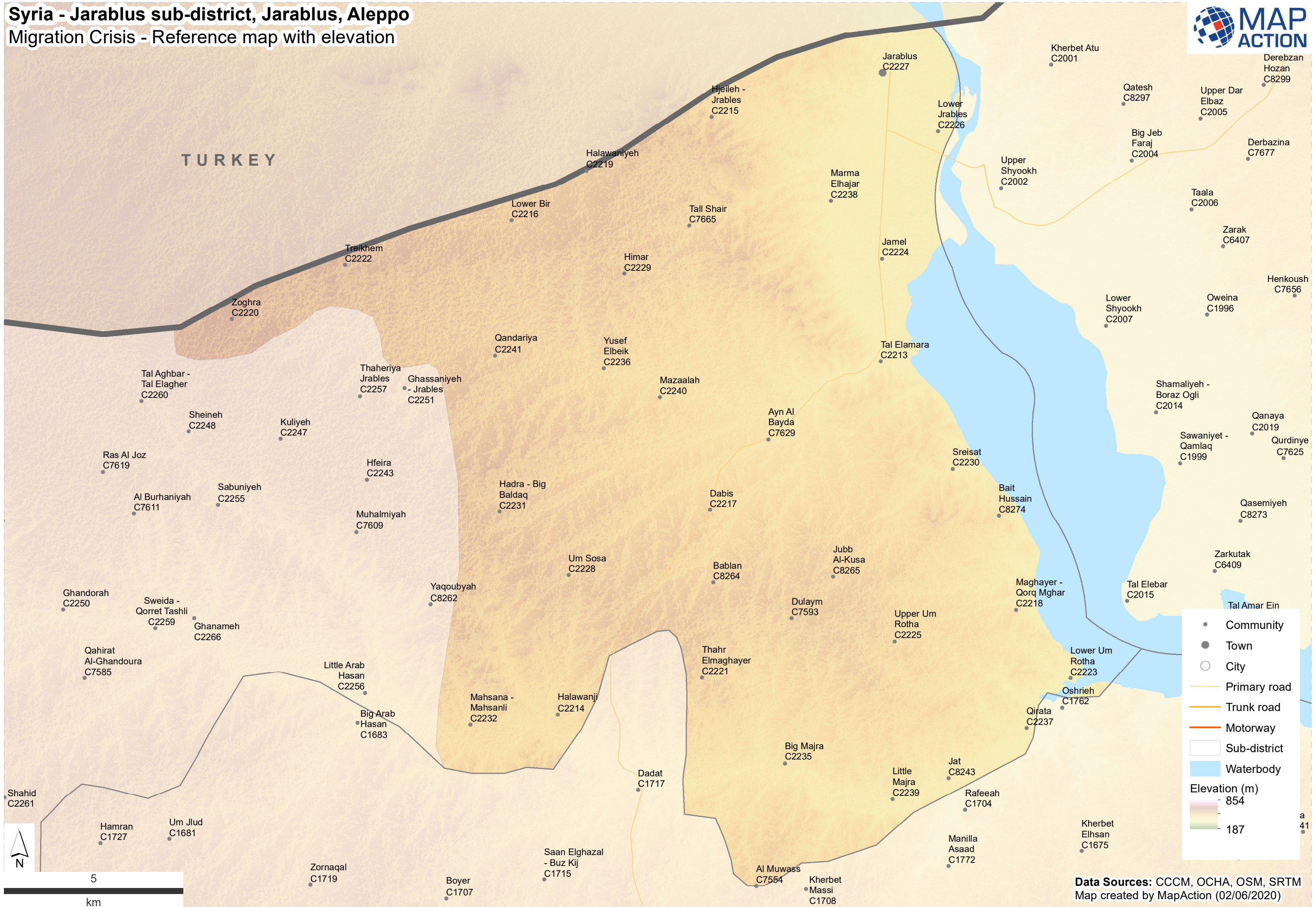
Armala C4227

Baksariya C4223

Shaturiyeh C4232

Syria - Jarablus sub-district, Jarablus, Aleppo

Migration Crisis - Reference map with elevation



Community

- Community (Small grey dot)
- Town (Large grey dot)
- City (White circle)

Roads

- Primary road (Thin orange line)
- Trunk road (Thick orange line)
- Motorway (Red line)

Other Features

- Sub-district (Thin grey outline)
- Waterbody (Blue area)

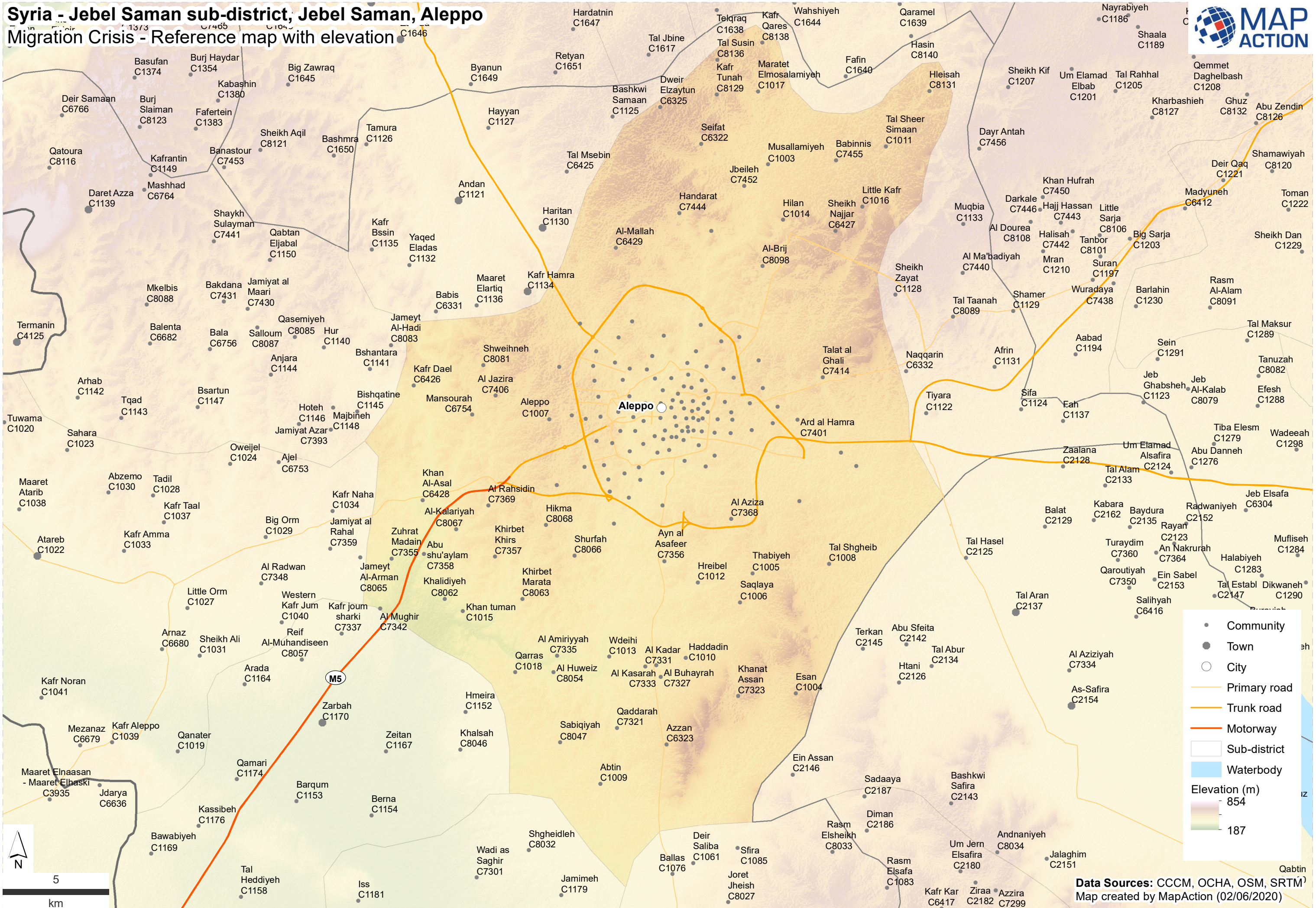
Elevation (m)

- 854 (Lightest tan)
- 187 (Darkest brown)

Data Sources: CCCM, OCHA, OSM, SRTM
Map created by MapAction (02/06/2020)

Syria - Jebel Saman sub-district, Aleppo

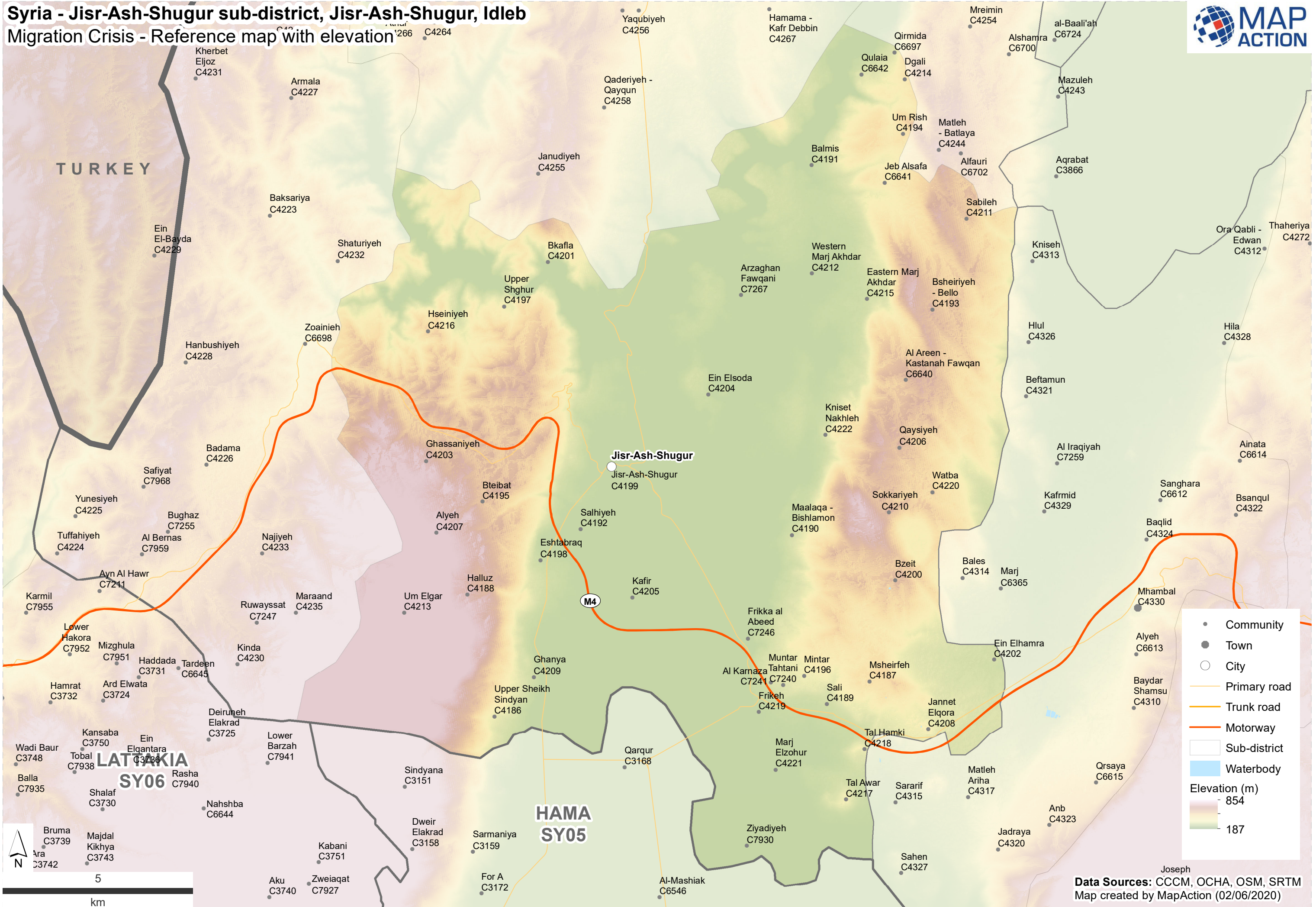
Migration Crisis - Reference map with elevation



Data Sources: CCCM, OCHA, OSM, SRTM
Map created by MapAction (02/06/2020)

Syria - Jisr-Ash-Shugur sub-district, Jisr-Ash-Shugur, Idleb

Migration Crisis - Reference map with elevation



- Community
- Town
- City
- Primary road
- Trunk road
- Motorway
- Sub-district
- Waterbody

Elevation (m)

854

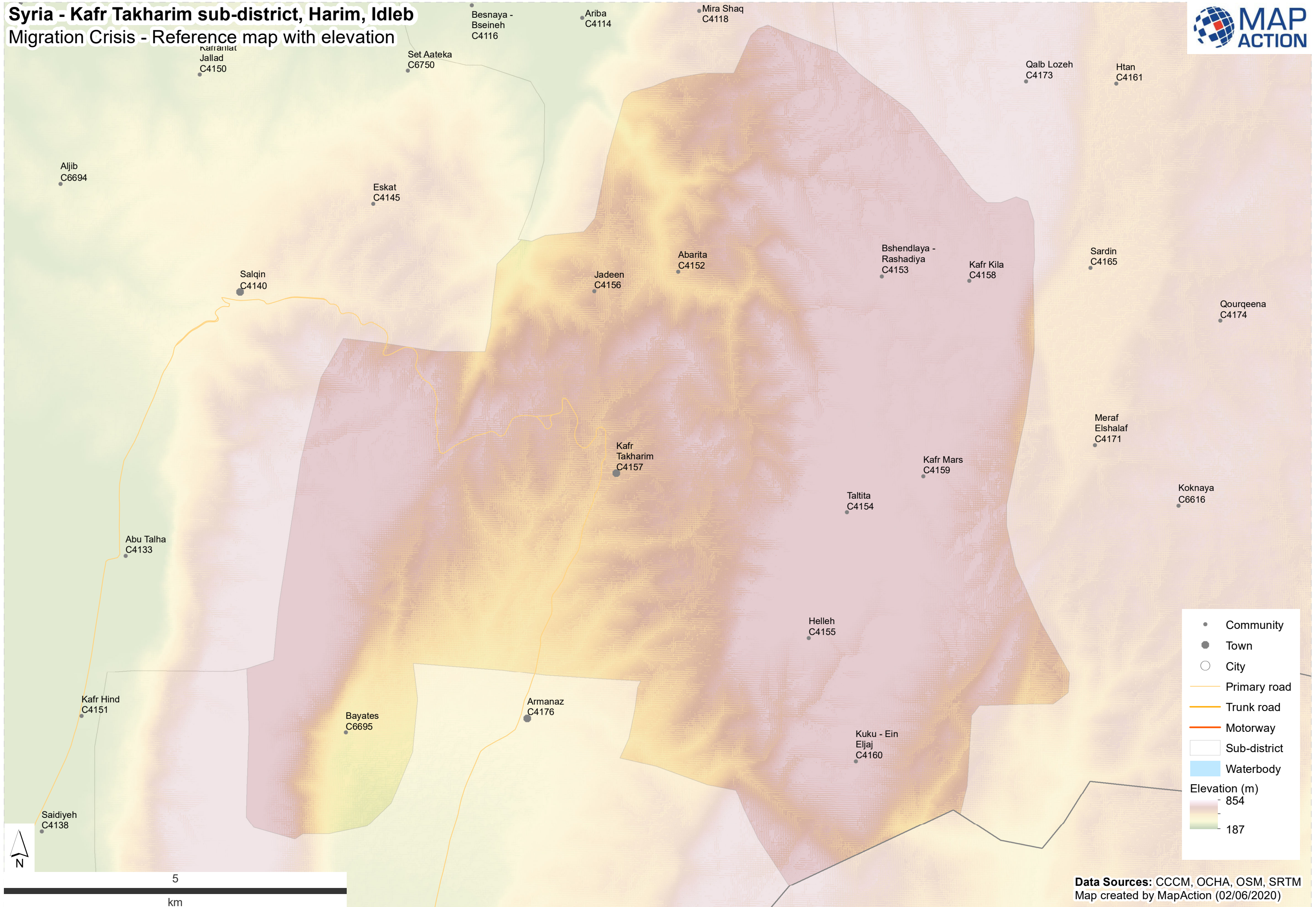
187

5 km

Joseph
Data Sources: CCCM, OCHA, OSM, SRTM
 Map created by MapAction (02/06/2020)

Syria - Kafr Takharim sub-district, Harim, Idleb

Migration Crisis - Reference map with elevation



- Community
- Town
- City
- Primary road
- Trunk road
- Motorway
- Sub-district
- Waterbody

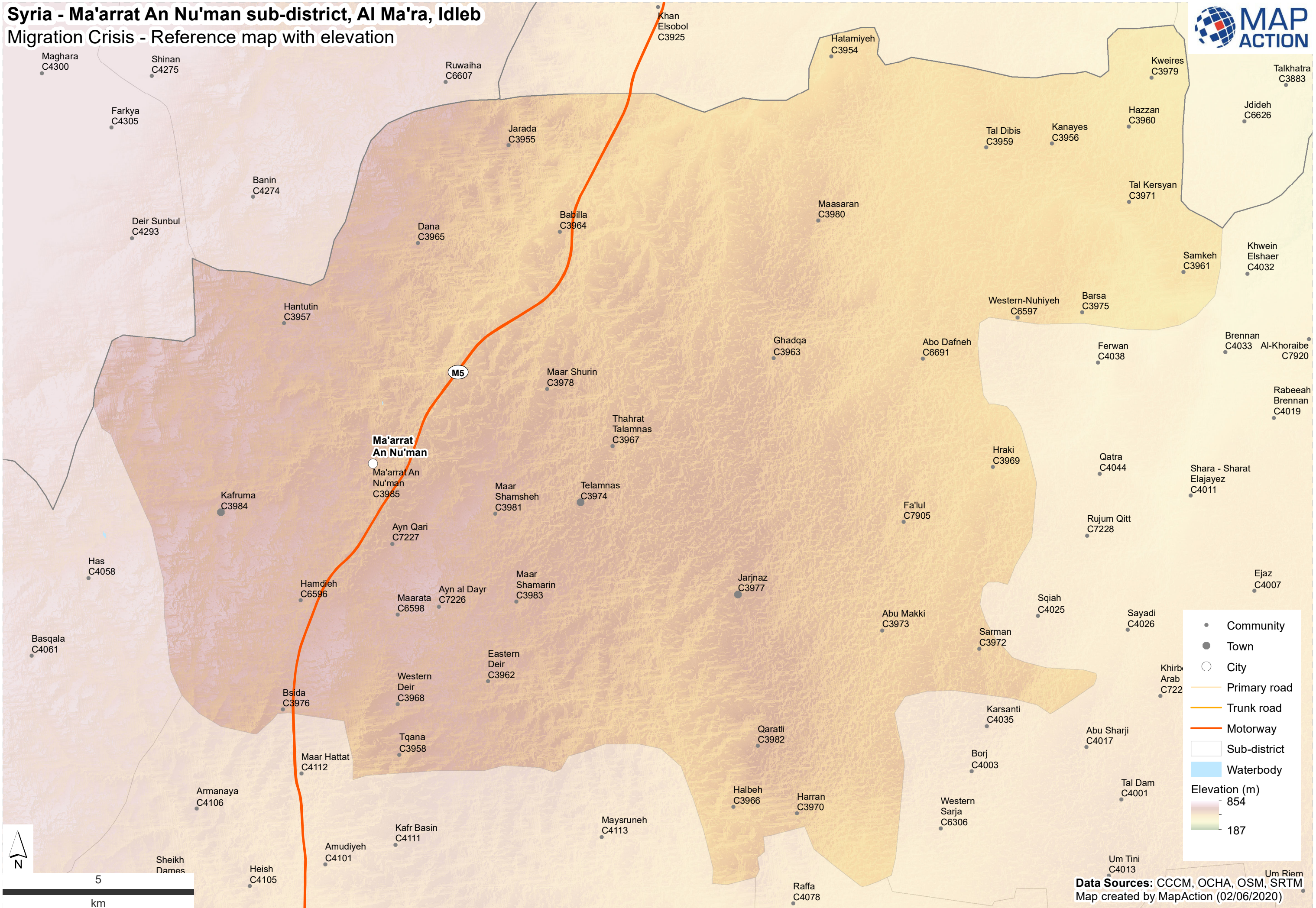
Elevation (m)

- 854
- 187

Data Sources: CCCM, OCHA, OSM, SRTM
Map created by MapAction (02/06/2020)

Syria - Ma'arrat An Nu'man sub-district, Al Ma'ra, Idleb

Migration Crisis - Reference map with elevation

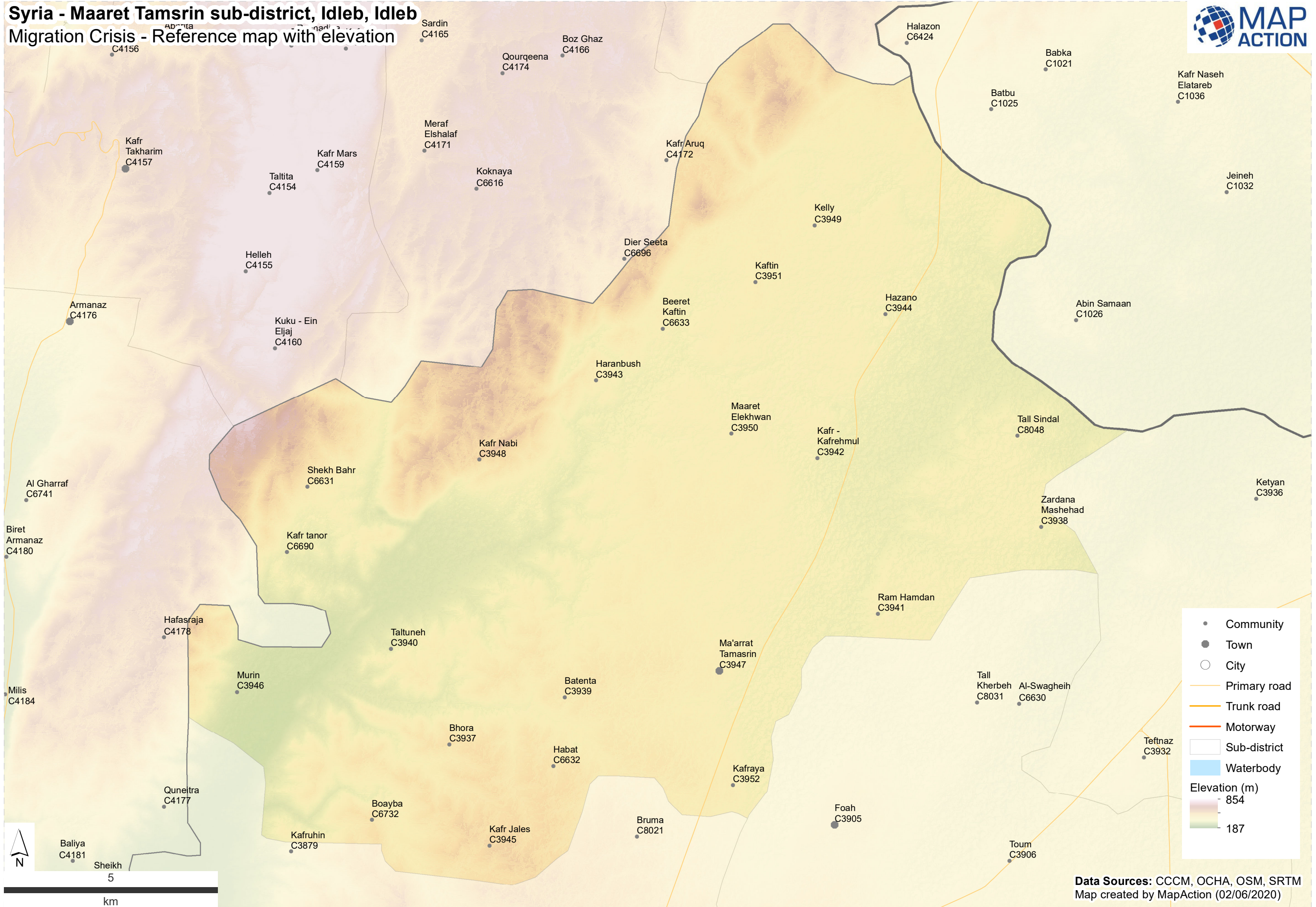


- Community
 - Town
 - City
 - Primary road
 - Trunk road
 - Motorway
 - Sub-district
 - Waterbody
- Elevation (m)**
- 854
 - 187

Data Sources: CCCM, OCHA, OSM, SRTM
 Map created by MapAction (02/06/2020)

Syria - Maaret Tamsrin sub-district, Idleb, Idleb

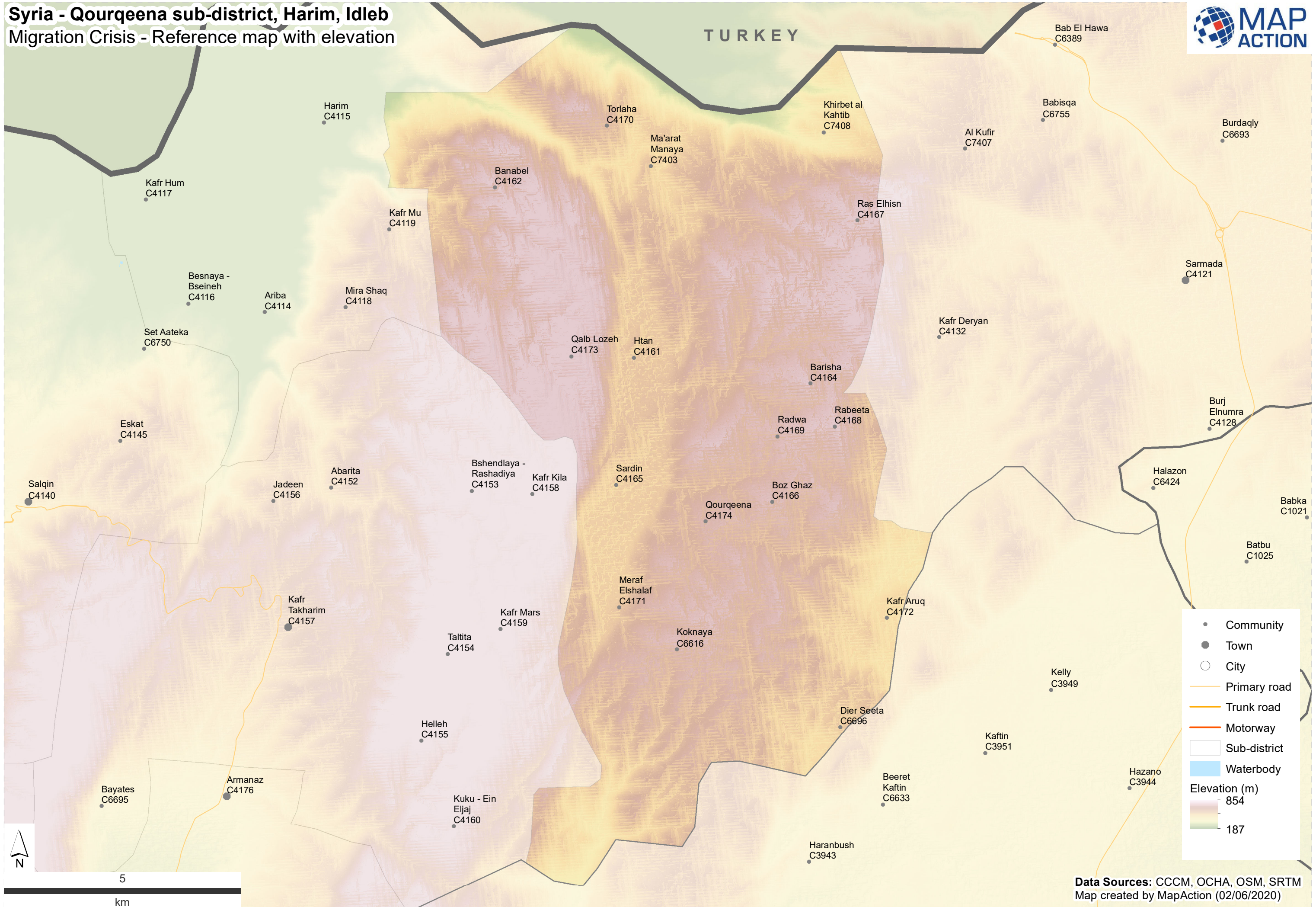
Migration Crisis - Reference map with elevation



Data Sources: CCCM, OCHA, OSM, SRTM
Map created by MapAction (02/06/2020)

Syria - Qourqeena sub-district, Harim, Idleb

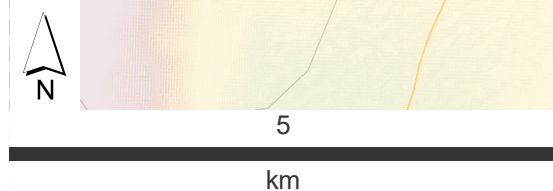
Migration Crisis - Reference map with elevation



- Community
- Town
- City
- Primary road
- Trunk road
- Motorway
- Sub-district
- Waterbody

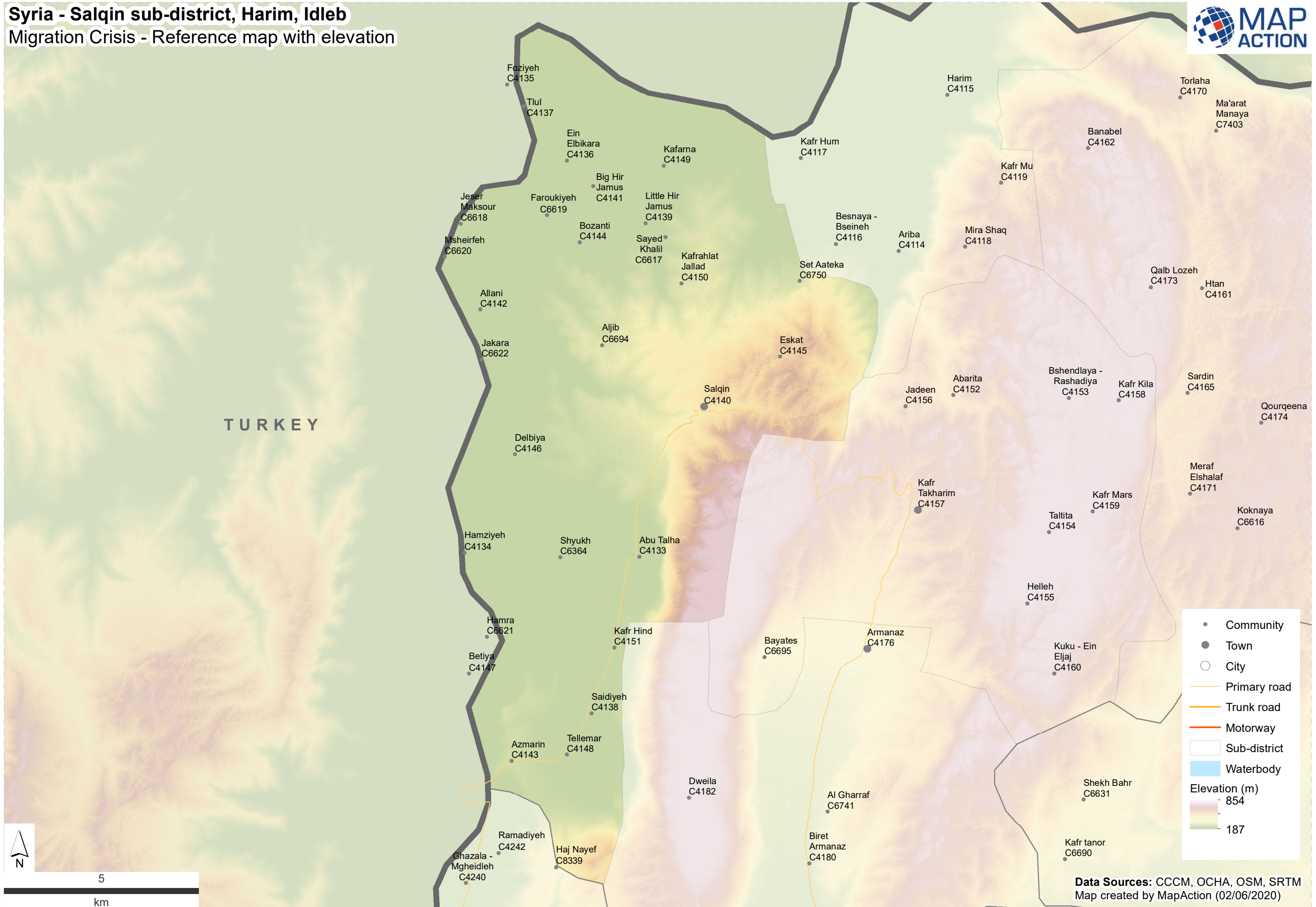
Elevation (m)

- 854
- 187




Data Sources: CCCM, OCHA, OSM, SRTM
Map created by MapAction (02/06/2020)

Syria - Salqin sub-district, Harim, Idleb
 Migration Crisis - Reference map with elevation

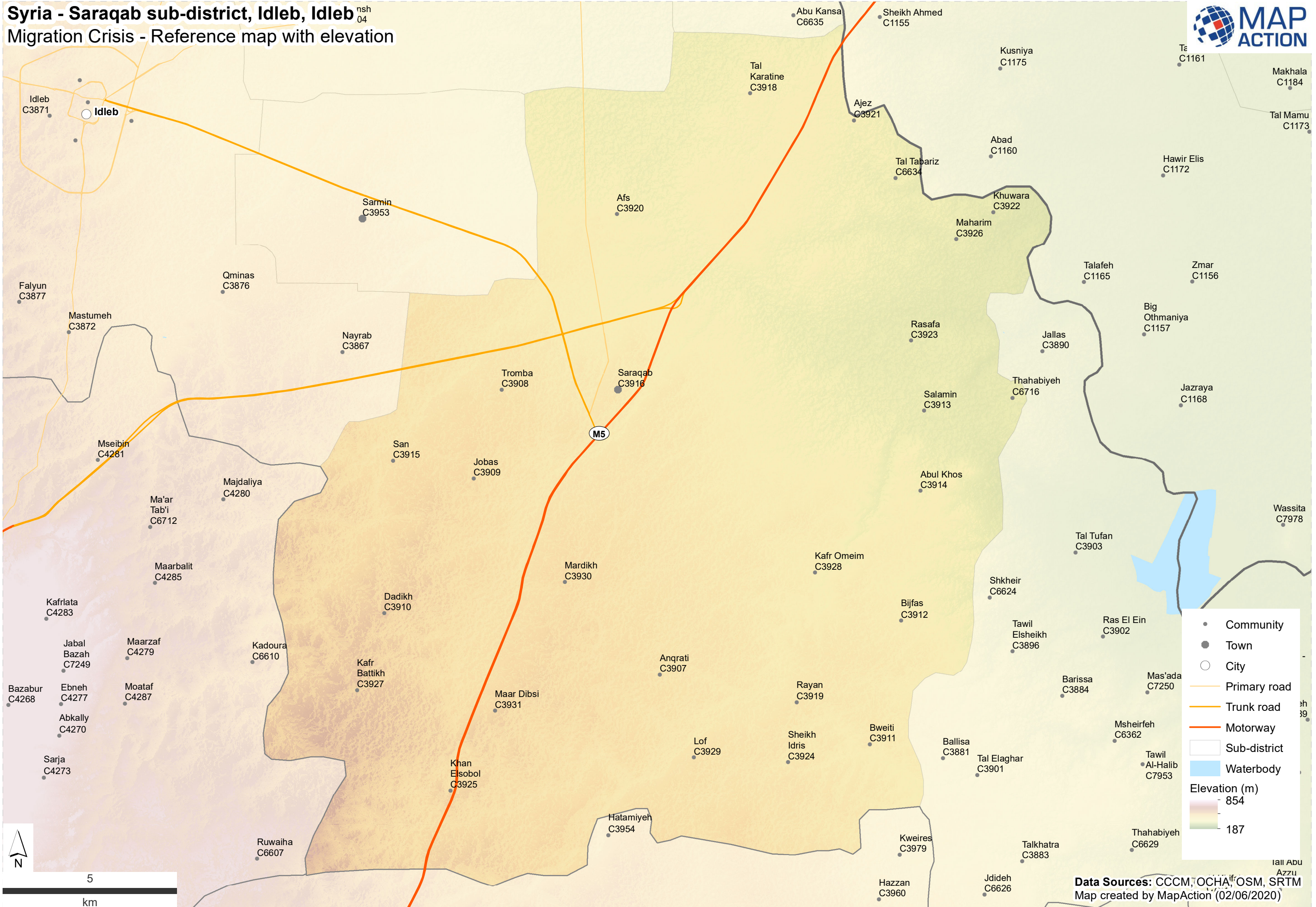


- Community
 - Town
 - City
 - Primary road
 - Trunk road
 - Motorway
 - Sub-district
 - Waterbody
- Elevation (m)**
- 854
 - 187



Data Sources: CCCM, OCHA, OSM, SRTM
 Map created by MapAction (02/06/2020)

Syria - Saraqab sub-district, Idleb, Idleb
 Migration Crisis - Reference map with elevation



- Community
- Town
- City
- Primary road
- Trunk road
- Motorway
- Sub-district
- Waterbody

Elevation (m)

854

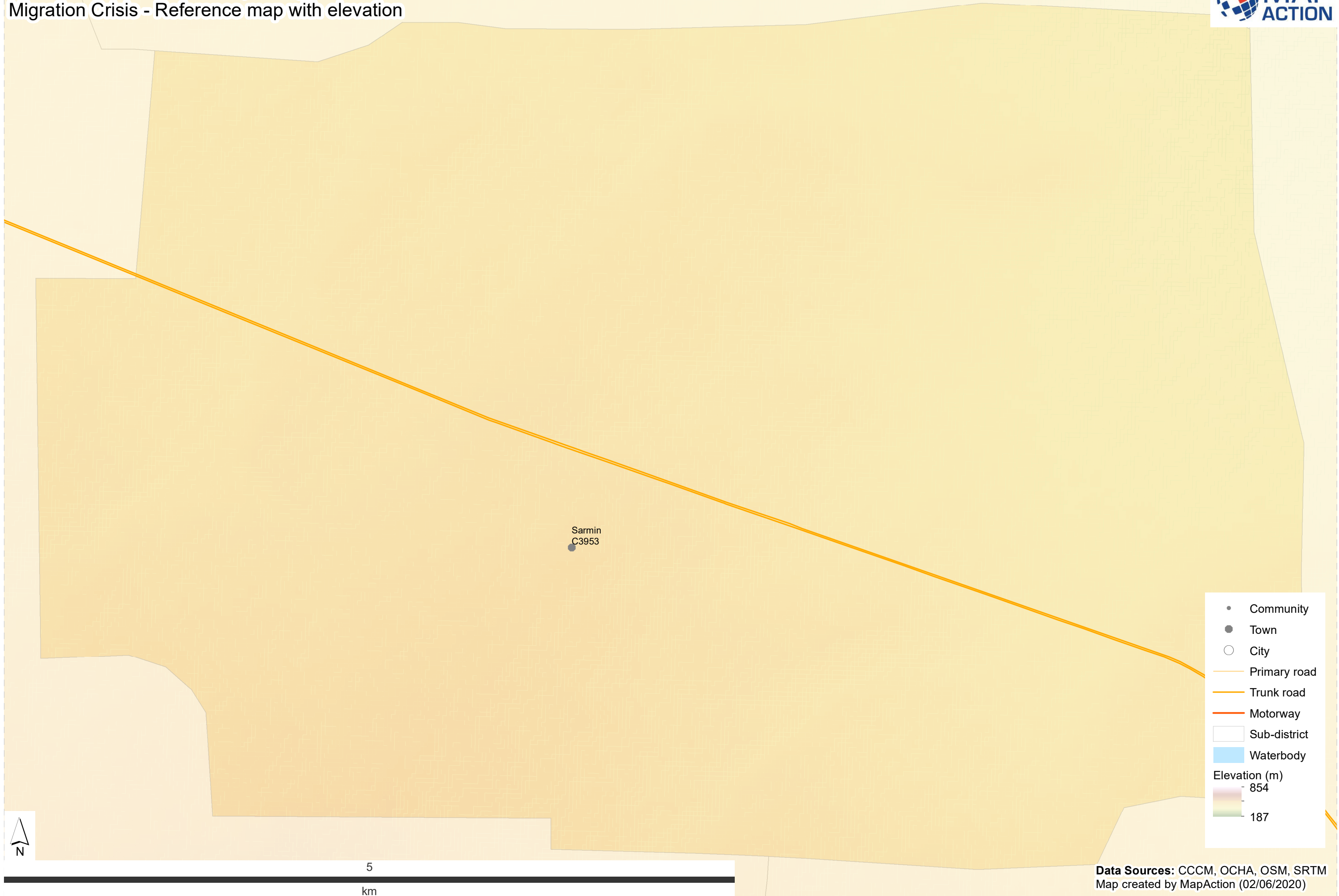
187

N

5 km

Data Sources: CCCM, OCHA, OSM, SRTM
 Map created by MapAction (02/06/2020)

Syria - Sarmin sub-district, Idleb, Idleb
Migration Crisis - Reference map with elevation



- Community
 - Town
 - City
 - Primary road
 - Trunk road
 - Motorway
 - Sub-district
 - Waterbody
- Elevation (m)
- 854
 - 187

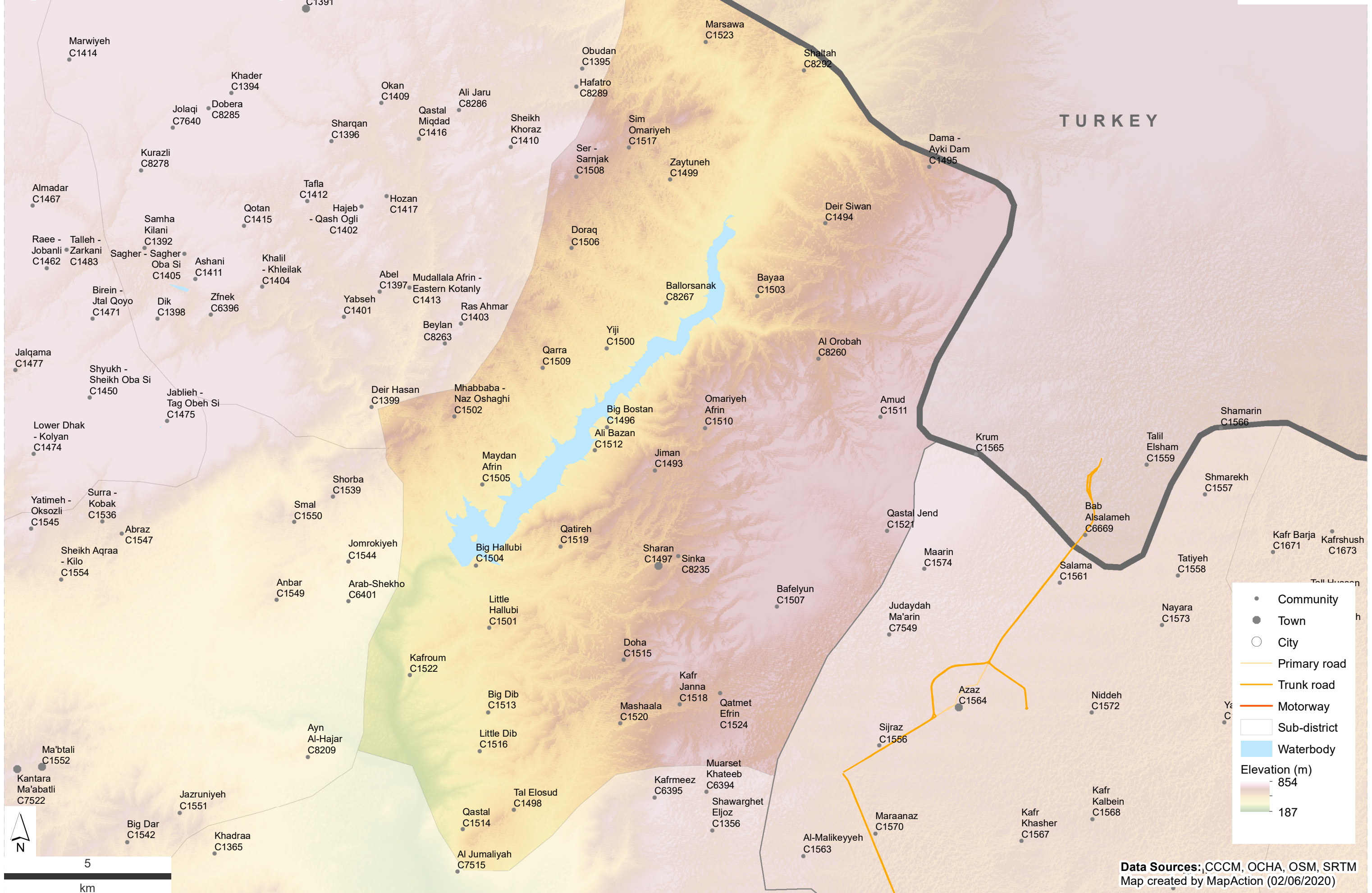


5
km

Data Sources: CCCM, OCHA, OSM, SRTM
Map created by MapAction (02/06/2020)

Syria - Sharan sub-district, Afrin, Aleppo

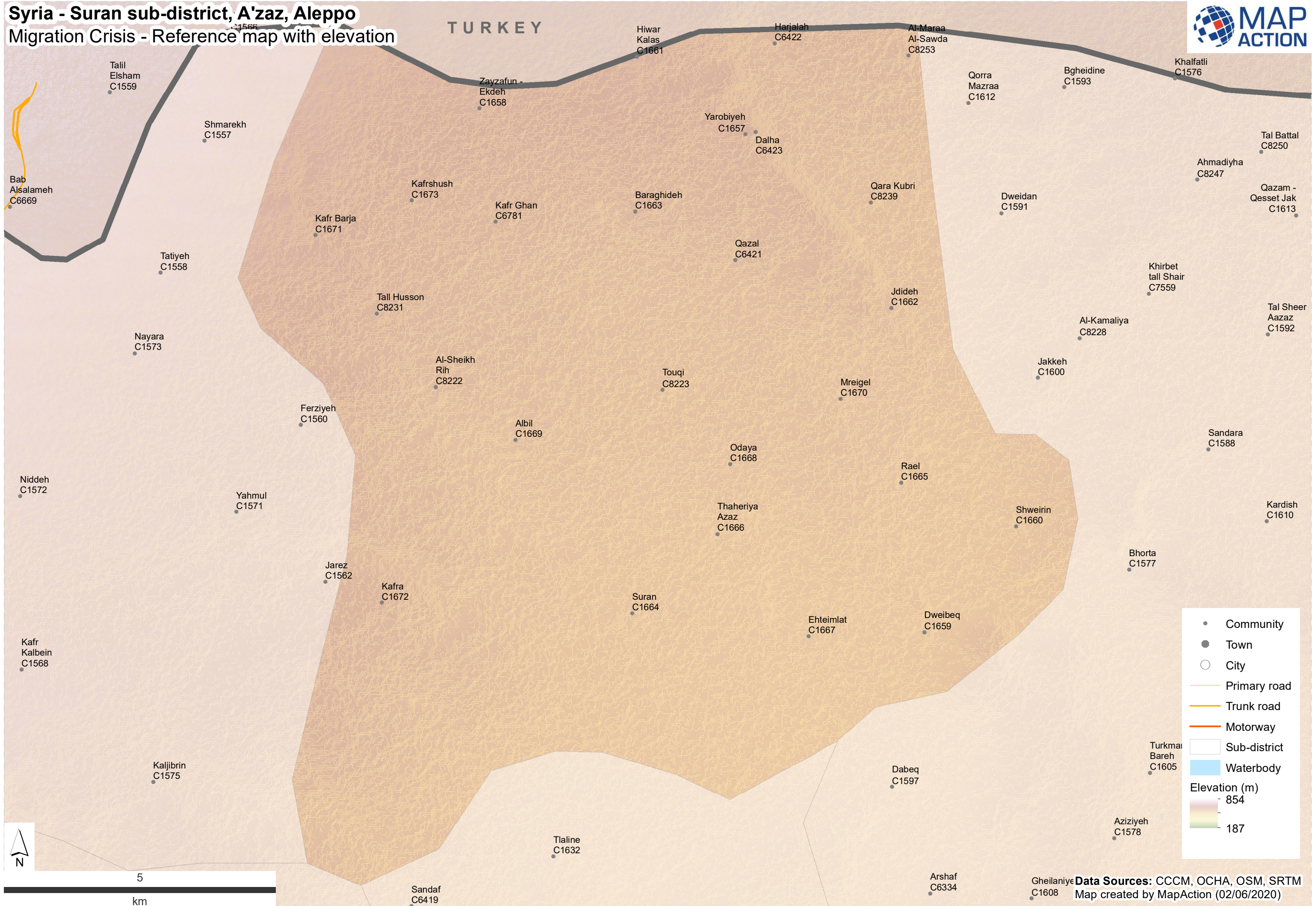
Migration Crisis - Reference map with elevation



Data Sources: CCCM, OCHA, OSM, SRTM
 Map created by MapAction (02/06/2020)

Syria - Suran sub-district, A'zaz, Aleppo

Migration Crisis - Reference map with elevation



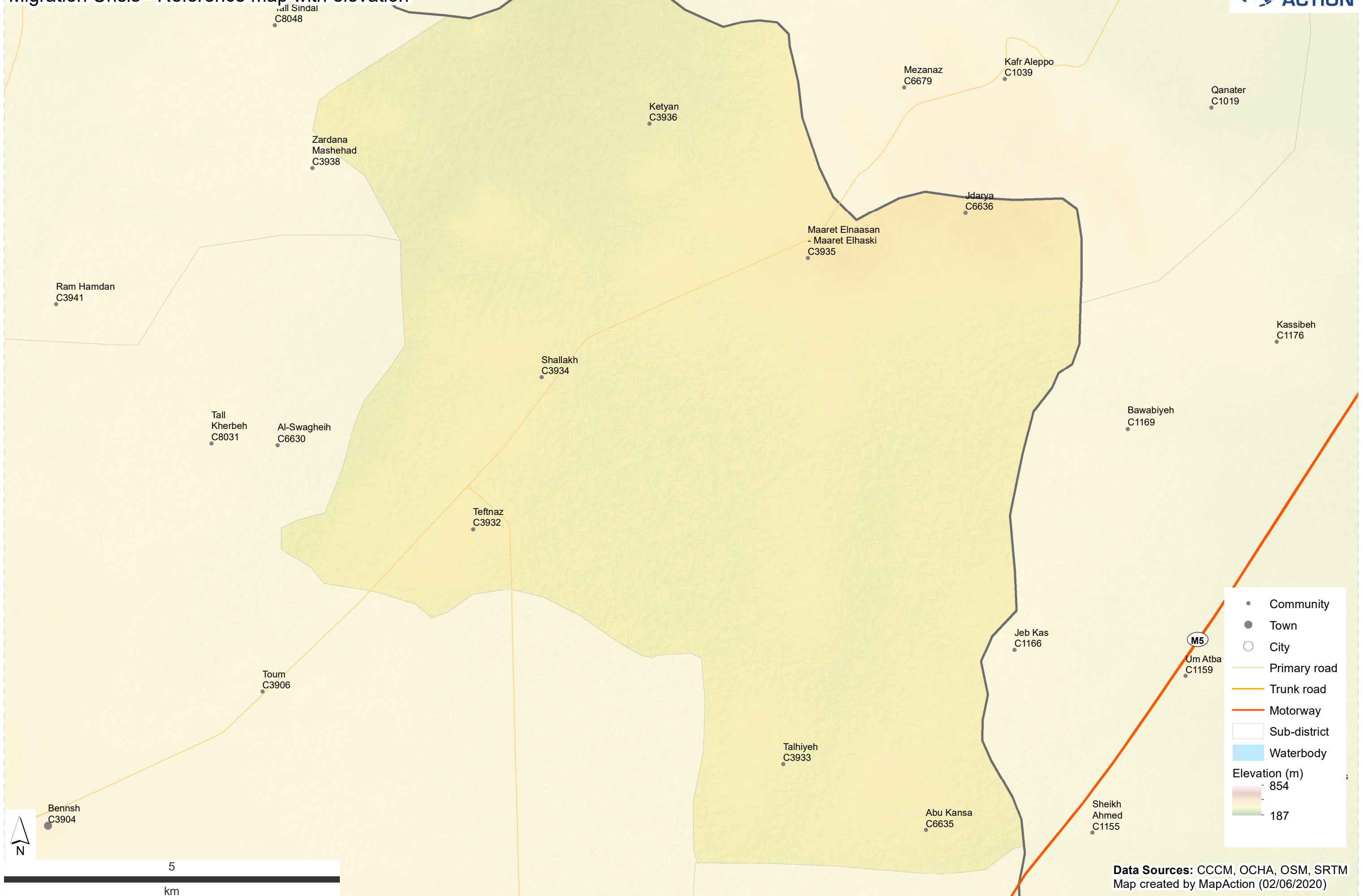
TURKEY

1566

- Talil Elsham C1559
- Bab Aisalah C6669
- Shmarekh C1557
- Tatiyeh C1558
- Nayara C1573
- Niddeh C1572
- Kafr Kalbein C1568
- Kaljibrin C1575
- Kafr Barja C1671
- Tall Husson C8231
- Ferziyeh C1560
- Yahmul C1571
- Jarez C1562
- Kafra C1672
- Sandaf C6419
- Zayzafun - Ekdeh C1658
- Kafrshush C1673
- Kafr Ghan C6781
- Al-Sheikh Rih C8222
- Albil C1669
- Kafra C1672
- Suran C1664
- Tlaline C1632
- Hiwar Kalas C1661
- Baraghideh C1663
- Touqi C8223
- Albil C1669
- Suran C1664
- Harjalah C6422
- Yarobiyeh C1657
- Dalha C6423
- Qazal C6421
- Odaya C1668
- Thaheriya Azaz C1666
- Ehteimlat C1667
- Al-Maraa Al-Sawda C8253
- Qara Kubri C8239
- Jdideh C1662
- Mreigel C1670
- Rael C1665
- Dweibeq C1659
- Qorra Mazraa C1612
- Dweidan C1591
- Jakkeh C1600
- Bhorta C1577
- Aziziyeh C1578
- Bgheidine C1593
- Khalfatli C1576
- Al-Kamaliya C8228
- Jakkeh C1600
- Sandara C1588
- Turkmai Barih C1605
- Gheilaniye C1608
- Tal Battal C8250
- Ahmadiyha C8247
- Qazam - Qesset Jak C1613
- Khirbet tall Shair C7559
- Tal Sheer Aazaz C1592
- Kardish C1610
- Dabeq C1597
- Arshaf C6334

Syria - Teftnaz sub-district, Idleb, Idleb

Migration Crisis - Reference map with elevation



5

km

- Community
- Town
- City
- Primary road
- Trunk road
- Motorway
- Sub-district
- Waterbody

Elevation (m)

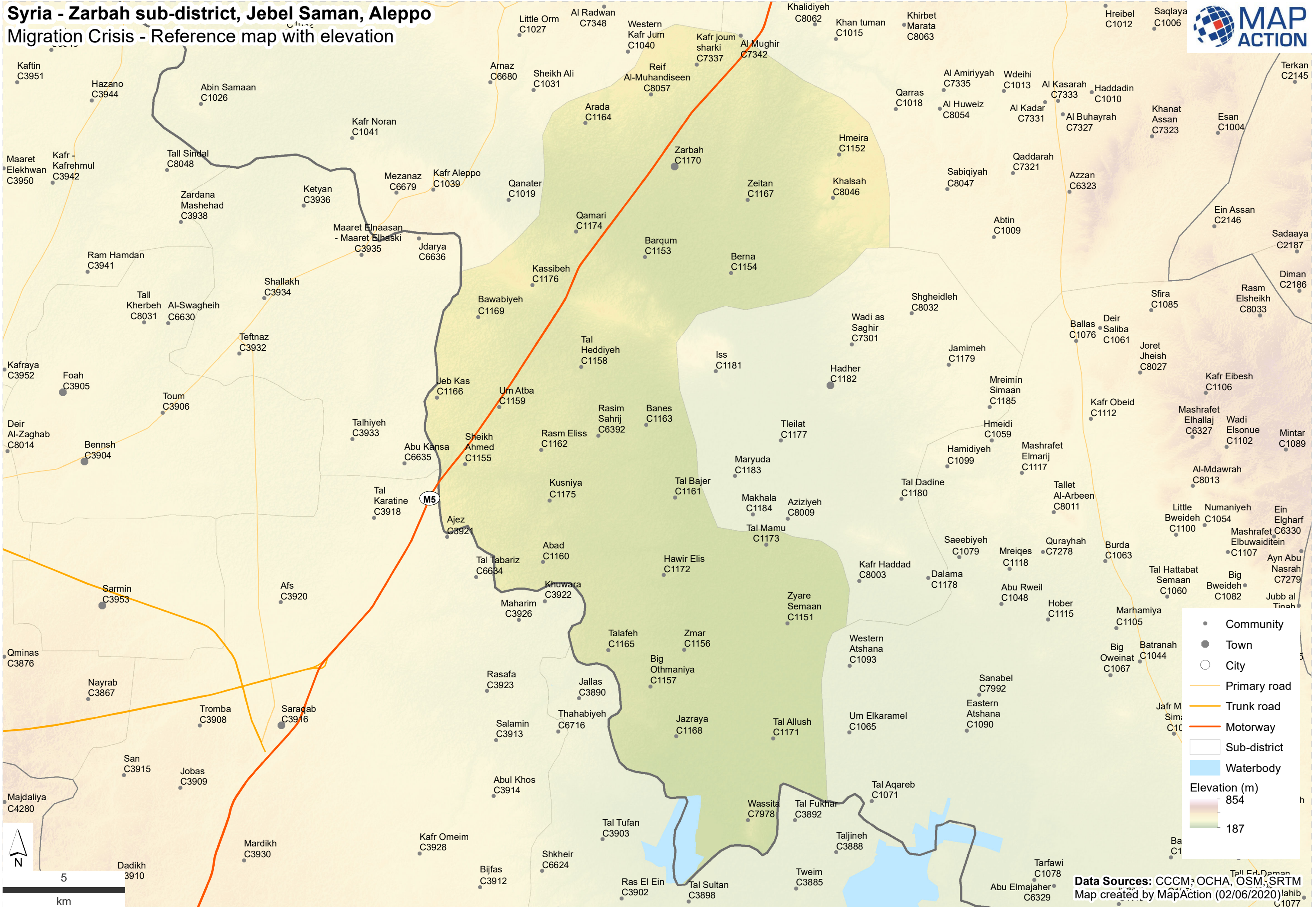
854

187

Data Sources: CCCM, OCHA, OSM, SRTM
Map created by MapAction (02/06/2020)

Syria - Zurbah sub-district, Jebel Saman, Aleppo

Migration Crisis - Reference map with elevation



Data Sources: CCCM, OCHA, OSM, SRTM
 Map created by MapAction (02/06/2020)