





Philippines


Typhoon Haiyan (Yolanda)


Storm surge and Medical Facilities

Map shows predicted storm surge and medical facilities.

 Hospitals

 Actual Storm Path

 Cities

 Cities

Averaged Predicted Storm Surge

- Actual Track

0.00

0.01 - 0.25

0.26 - 0.50

0.51 - 0.75

0.76 - 1.00

1.01 - 1.87

Administrative Areas

Provinces

01020304050

kilometres

1: 850,000 (At A3)

Data sources
Situational data: PAGASA
Boundaries: GADM
Settlements: OSM

Created 14 Nov 2013 / 16:00 UTC+08:00
Map Document MA016_Hospitals_v01a
Projection / Datum WGS 1984 UTM Zone 51N
Glide Number TC-2013-000139-PHL

The depiction and use of boundaries, names and associated data shown here do not imply endorsement or acceptance by MapAction.

Produced by MapAction www.mapaction.org
philippines@mapaction.org

MapAction is grateful for the support of UK aid

