










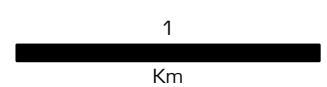


Map Series map showing District in individual regions, also showing main settlements, transport links and water features

- | | |
|--|--|
| Settlements |  River |
|  Capital |  Lake |
|  City | Boundaries |
|  town |  Region |
|  Primary road |  Region |
|  Secondary road |  District |
| |  International |

Data Sources
OpenStreetMap, Our Airports, Malawi National Statistics Office, World Food Programme, GADM

The depiction and use of boundaries, names and associated data shown here do not imply endorsement or acceptance by MapAction.



Created	17/01/2023 13:20:00 UTC+02:00
Projection & Datum	WGS 1984
Produced by MapAction	https://mapaction.org malawi@mapaction.org