

935000 940000 945000 950000 955000 960000 965000 970000 975000 980000 985000 990000 995000 1000000 1005000 1010000



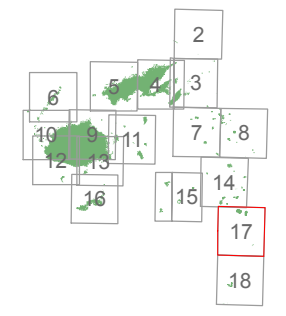
MapAction

Fiji: Cyclone Winston- Topographical 17

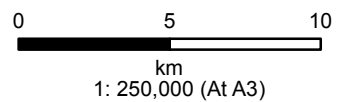
Souther Lau South

Topographical map of Fiji showing physical, transport, settlement and other key features

1



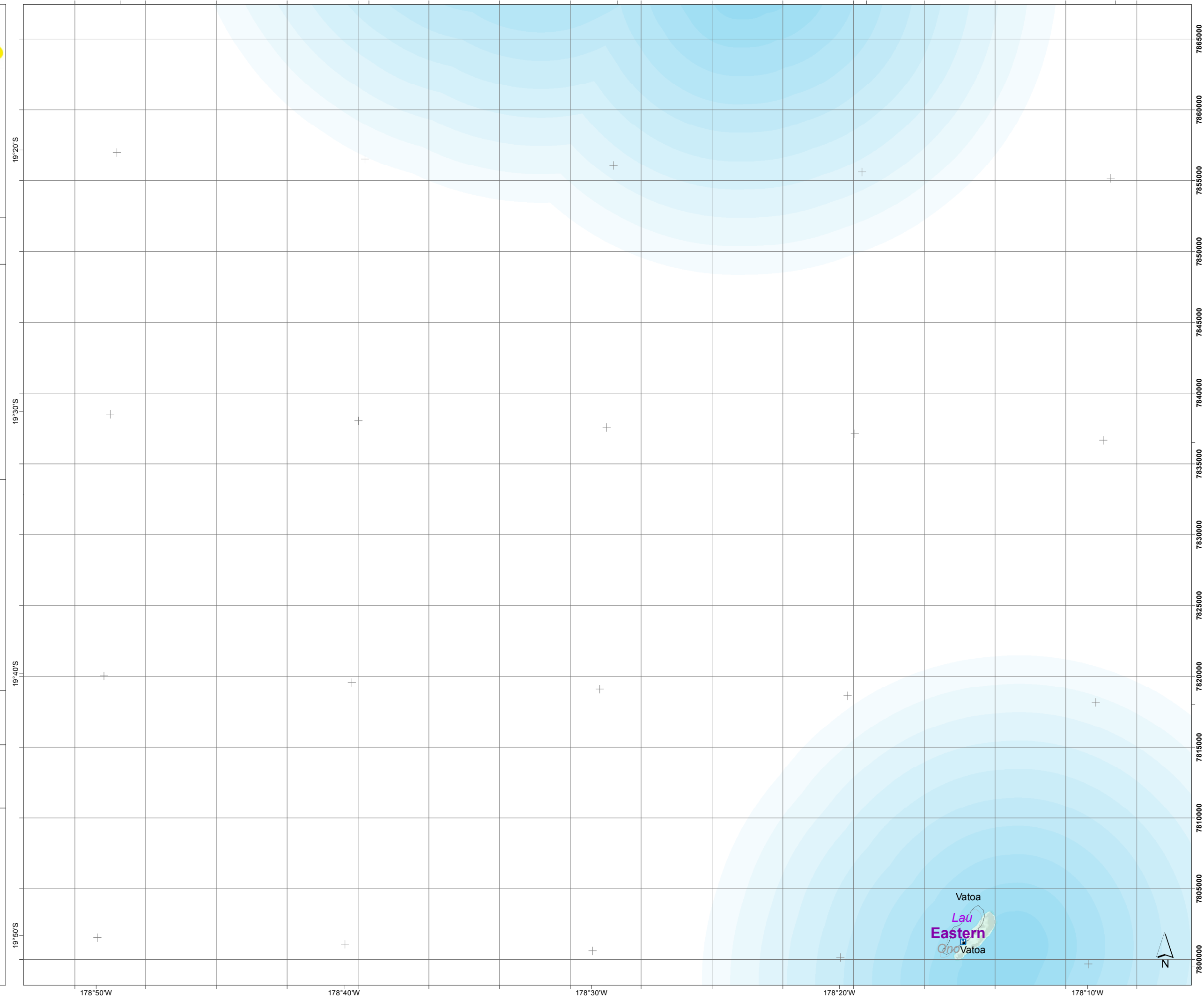
- Province
- Division
- Tikina
- City
- Village
- Settlement
- Roads
- H Hospital
- H Health Centre
- H Nursing Station
- 180 degree line
- Airport**
- medium
- small
- Elevation**
- Height (m)**
- High : 1303
- Low : 0



Data sources
Ministry of Lands and Mineral Resources, Fiji

Created 22 February 2016 UTC+12:00
Map Document MA002_Location250000_A3
Projection & Datum WGS 1984 UTM Zone 60S / WGS 1984
Glide Number TC-2016-000014-FJI
 Produced by MapAction www.mapaction.org
fiji@mapaction.org

*Supported by DFID and the Ministry of Foreign Affairs of the Netherlands.
 The depiction and use of boundaries, names and associated data shown here do not imply endorsement or acceptance by MapAction.*



178°50'W 178°40'W 178°30'W 178°20'W 178°10'W

19°20'S
19°30'S
19°40'S
19°50'S

7865000
7860000
7855000
7850000
7845000
7840000
7835000
7830000
7825000
7820000
7815000
7810000
7805000
7800000