
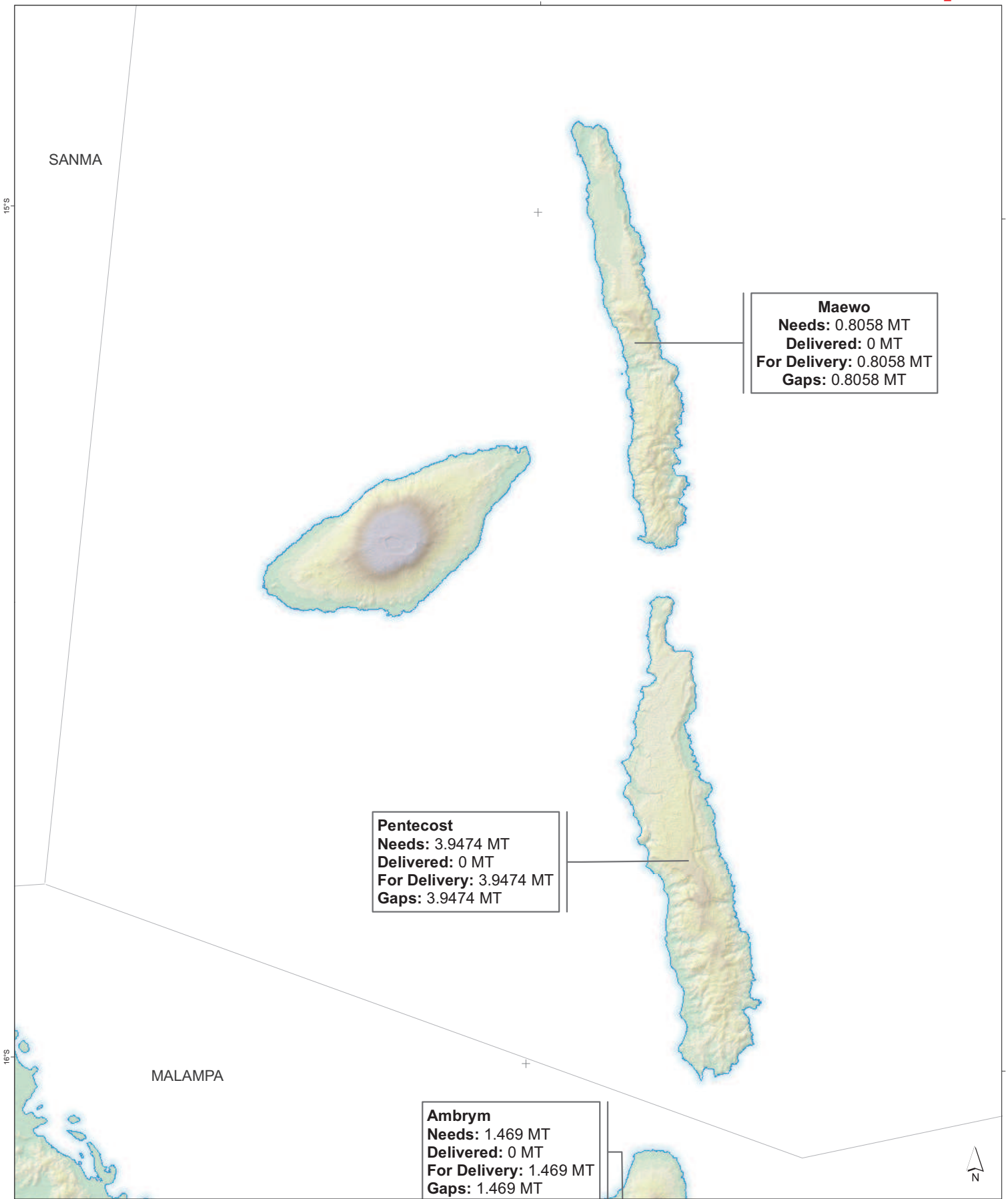

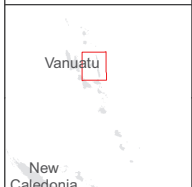
 <p><b>MapAction</b></p> <p><b>Vanuatu: Cyclone PAM - Noodles (Metric Tonnes) - Needs, Delivered, For Delivery and Gaps - Malampa (as of 25 Mar 2015)</b></p>	<p><b>Data sources</b> PCRAFI, COD-FOD, Vanuatu Government</p>	<p>Map shows information on the amount of noodles in metric tonnes required, delivered and for delivery per island. The gap is the difference between the requirement needs and what has been delivered.</p>	<p>10 0 10 km</p>
		<p><b>Settlements</b></p> <ul style="list-style-type: none"> <li>🏙 City</li> <li>● Village</li> </ul> <p><b>Borders</b></p> <ul style="list-style-type: none"> <li>— Province</li> </ul>	<p><b>Created</b> 25 Mar 2015 / 16:00 UTC+11:00  <b>Map Document</b> MA056_Food_Noodles  <b>Projection / Datum</b> WGS 1984 UTM Zone 58S / WGS 1984  <b>Glide Number</b> TC-2015-000020-VUT</p> <p>Produced by MapAction  <a href="http://www.mapaction.org">www.mapaction.org</a>  <a href="mailto:vanuatu@mapaction.org">vanuatu@mapaction.org</a></p> <p>The depiction and use of boundaries, names and associated data shown here do not imply endorsement or acceptance by MapAction.</p>

**MapAction**

**Vanuatu: Cyclone PAM - Noodles (Metric Tonnes) - Needs, Delivered, For Delivery and Gaps - Penama (as of 25 Mar 2015)**

**Data sources**  
PCRAFI, COD-FOD, Vanuatu Government



Map shows information on the amount of noodles in metric tonnes required, delivered and for delivery per island. The gap is the difference between the requirement needs and what has been delivered.

- Settlements**
- ⊗ City
  - Village
- Borders**
- Province

10 0 10  
km

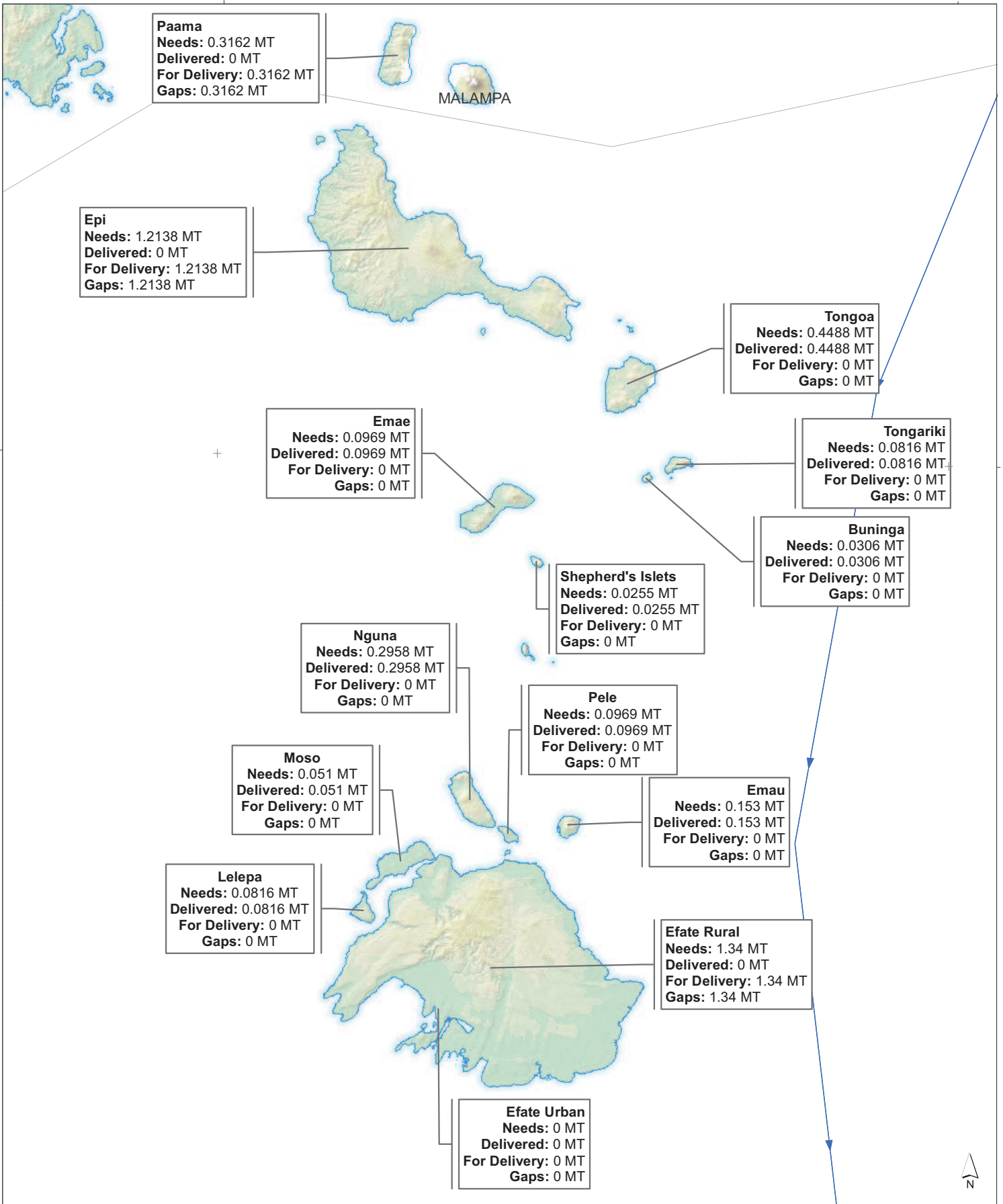
**Created** 25 Mar 2015 / 16:00 UTC+11:00  
**Map Document** MA056\_Food\_Noodles  
**Projection / Datum** WGS 1984 UTM Zone 58S / WGS 1984  
**Glide Number** TC-2015-000020-VUT

Produced by MapAction  
[www.mapaction.org](http://www.mapaction.org)  
[vanuatu@mapaction.org](mailto:vanuatu@mapaction.org)

Supported by






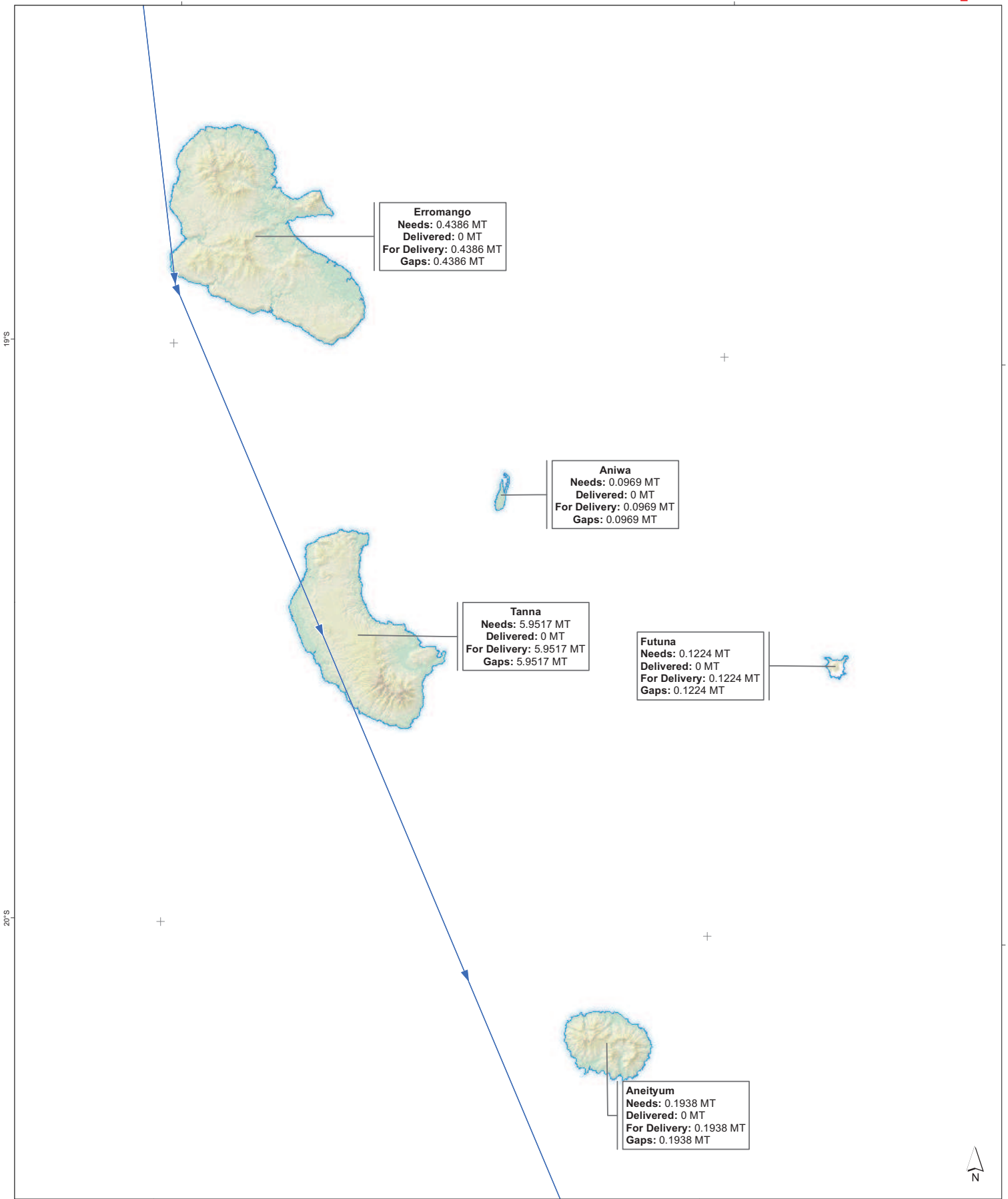
The depiction and use of boundaries, names and associated data shown here do not imply endorsement or acceptance by MapAction.



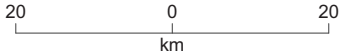



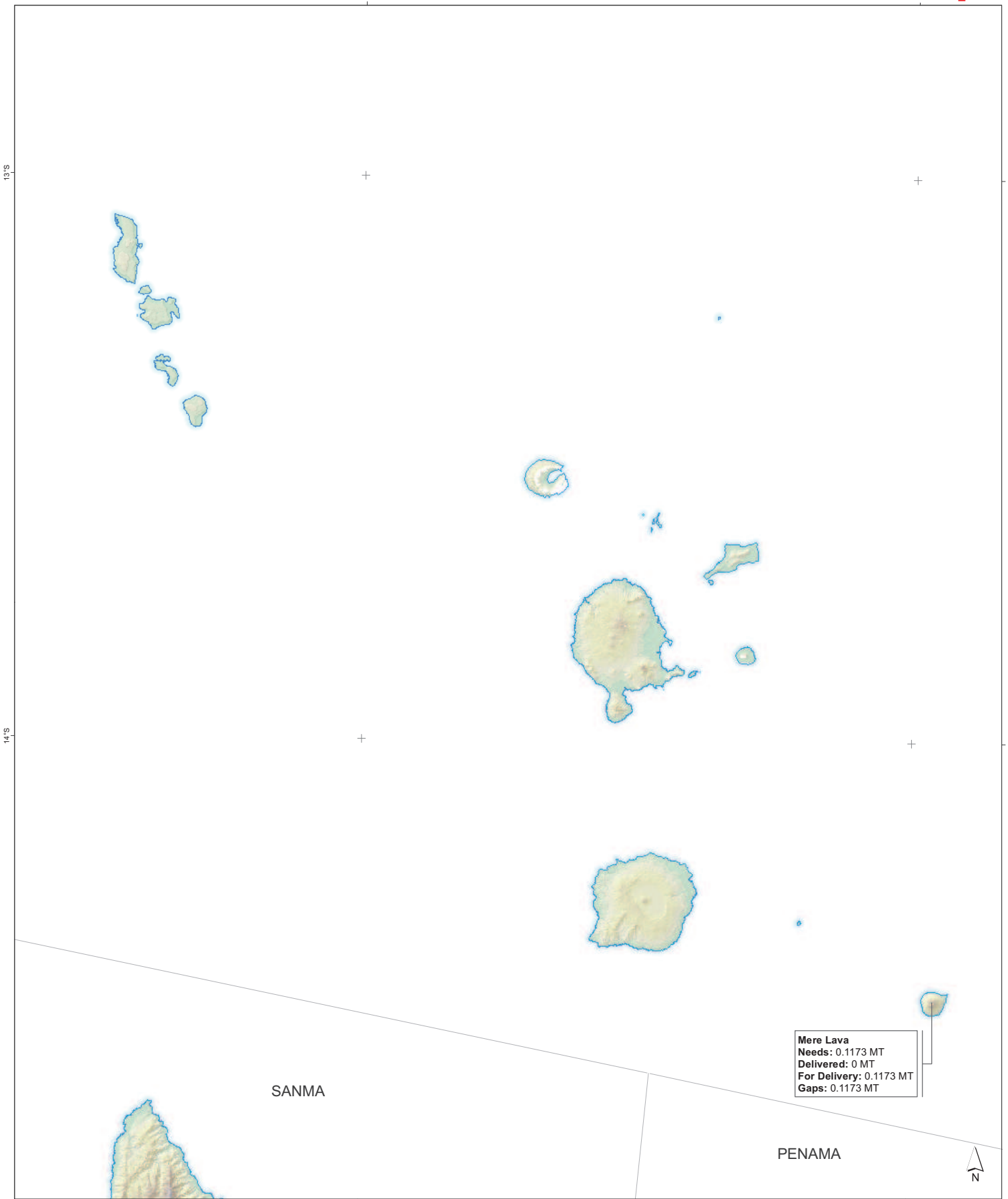
168°E

169°E

 <p><b>MapAction</b></p> <p>Vanuatu: Cyclone PAM - Noodles (Metric Tonnes) - Needs, Delivered, For Delivery and Gaps - Shefa (as of 25 Mar 2015)</p>	<p><b>Data sources</b> PCRAFI, COD-FOD, Vanuatu Government</p> 	<p>Map shows information on the amount of noodles in metric tonnes required, delivered and for delivery per island. The gap is the difference between the requirement needs and what has been delivered.</p> <p><b>Settlements</b></p> <ul style="list-style-type: none"> <li>City</li> <li>Village</li> </ul> <p><b>Borders</b></p> <ul style="list-style-type: none"> <li>Province</li> </ul>	<p>10 0 10 km</p> <p>Created 25 Mar 2015 / 16:00 UTC+11:00                  Map Document MA056_Food_Noodles                  Projection / Datum WGS 1984 UTM Zone 58S / WGS 1984                  Glide Number TC-2015-000020-VUT</p> <p>Produced by MapAction                  www.mapaction.org                  vanuatu@mapaction.org</p> <p>Supported by </p> <p>The depiction and use of boundaries, names and associated data shown here do not imply endorsement or acceptance by MapAction.</p>
---	--	---	--



 <p><b>MapAction</b></p> <p>Vanuatu: Cyclone PAM - Noodles (Metric Tonnes) - Needs, Delivered, For Delivery and Gaps - Tafea (as of 25 Mar 2015)</p>	<p><b>Data sources</b> PCRAFI, COD-FOD, Vanuatu Government</p> 	<p>Map shows information on the amount of noodles in metric tonnes required, delivered and for delivery per island. The gap is the difference between the requirement needs and what has been delivered.</p> <p><b>Settlements</b></p> <ul style="list-style-type: none"> <li>📍 City</li> <li>● Village</li> </ul> <p><b>Borders</b></p> <ul style="list-style-type: none"> <li>— Province</li> </ul>	<div style="text-align: center;">  </div> <p><b>Created</b> 25 Mar 2015 / 16:00 UTC+11:00  <b>Map Document</b> MA056_Food_Noodles  <b>Projection / Datum</b> WGS 1984 UTM Zone 58S / WGS 1984  <b>Glide Number</b> TC-2015-000020-VUT</p> <p>Produced by MapAction  <a href="http://www.mapaction.org">www.mapaction.org</a>  <a href="mailto:vanuatu@mapaction.org">vanuatu@mapaction.org</a></p> <p>Supported by</p>  <p>The depiction and use of boundaries, names and associated data shown here do not imply endorsement or acceptance by MapAction.</p>
---	--	---	---



**Mere Lava**  
**Needs:** 0.1173 MT  
**Delivered:** 0 MT  
**For Delivery:** 0.1173 MT  
**Gaps:** 0.1173 MT

SANMA

PENAMA

167°E

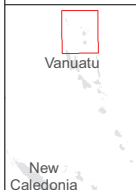
168°E



**MapAction**

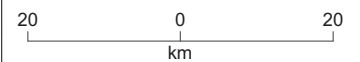
**Vanuatu: Cyclone PAM -  
 Noodles (Metric Tonnes) -  
 Needs, Delivered, For Delivery and  
 Gaps  
 - Torba  
 (as of 25 Mar 2015)**

**Data sources**  
 PCRAFI, COD-FOD,  
 Vanuatu Government



Map shows information on the amount of noodles in metric tonnes required, delivered and for delivery per island. The gap is the difference between the requirement needs and what has been delivered.

- Settlements**
- 🏙 City
  - Village
- Borders**
- Province



**Created** 25 Mar 2015 / 16:00 UTC+11:00  
**Map Document** MA056\_Food\_Noodles  
**Projection / Datum** WGS 1984 UTM Zone 58S / WGS 1984  
**Glide Number** TC-2015-000020-VUT

Produced by MapAction  
[www.mapaction.org](http://www.mapaction.org)  
[vanuatu@mapaction.org](mailto:vanuatu@mapaction.org)



The depiction and use of boundaries, names and associated data shown here do not imply endorsement or acceptance by MapAction.