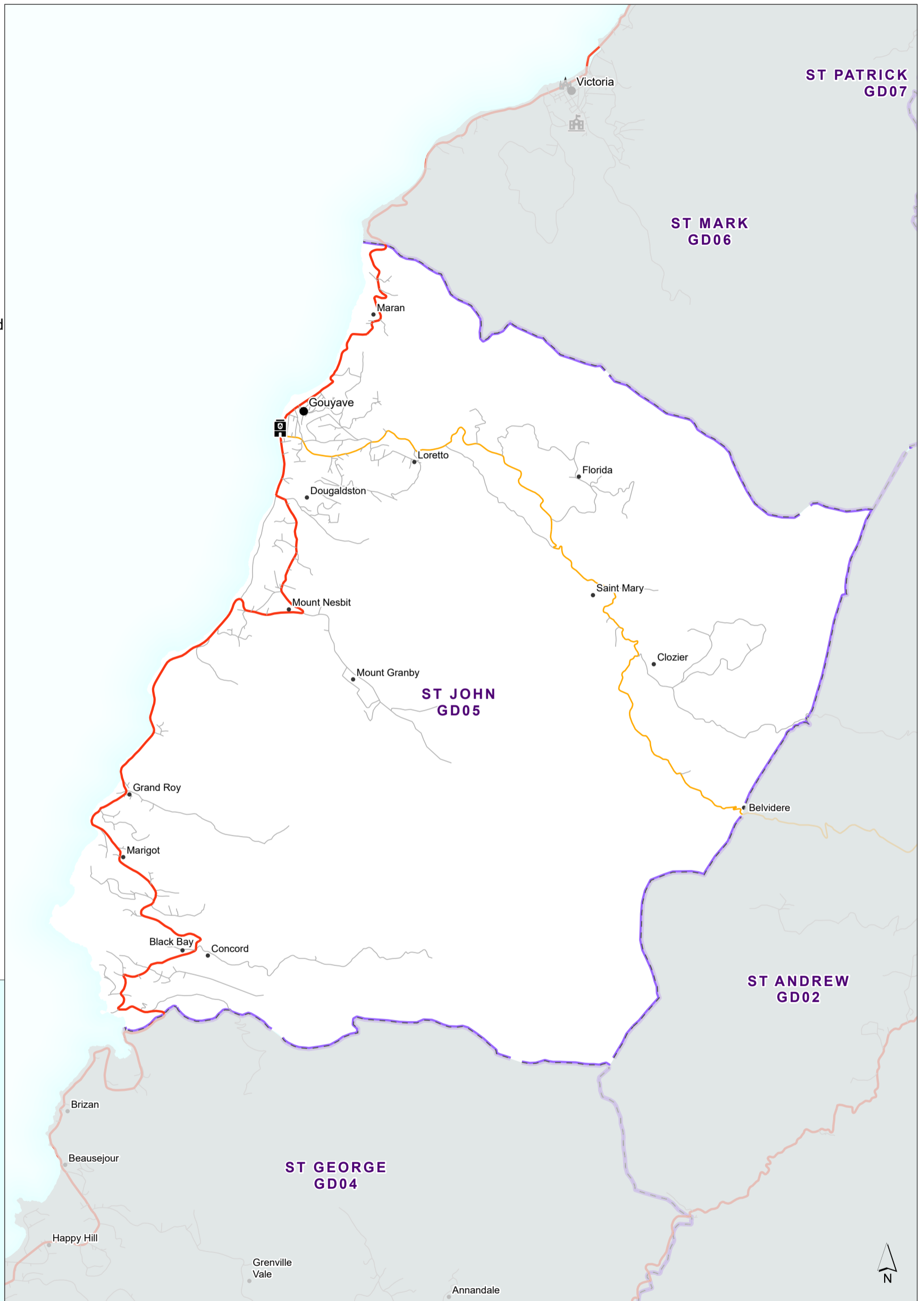
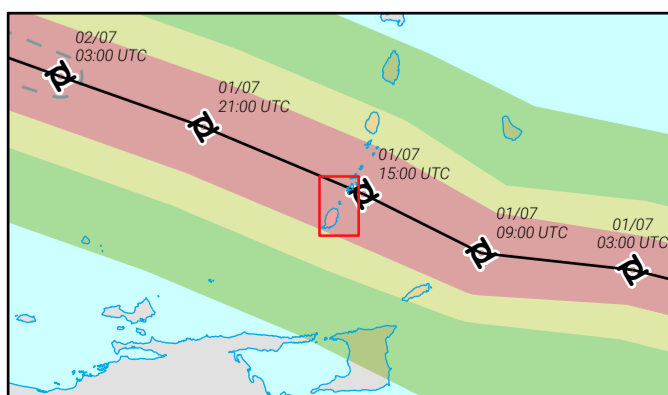


Critical Infrastructure: St John (GD05)

- Boundary
- Parish
- Settlement
  - Capital
  - Town
  - Village
  - Hamlet
- Transport
  - Airport
  - Seaport
  - Primary road
  - Secondary road
  - Tertiary / unclassified road
- Points of Interest
  - Community Centre
  - Ferry Terminal
  - Fire Station
  - Place of Worship
  - Police
  - School
- Health Facilities
  - hospital
  - doctors
  - clinic



Map displaying key infrastructure in Grenada (including schools, health facilities and emergency services) potentially impacted by Hurricane Beryl.

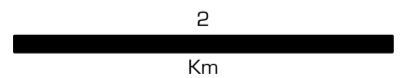


Data Sources

OpenStreetMap, GeoCris, OurAirports, World Port Index

Supported by German Federal Foreign Office

The boundaries and names shown and the designations used on this map do not imply official endorsement or acceptance by the United Nations or MapAction.



Created 02 Jul 2024 / 12:56 UTC-04:00

Projection & Datum WGS 1984

GLIDE Number

Produced by MapAction  
<https://mapaction.org>  
 beryl2024@mapaction.org