











 <p><b>Nigeria Floods (as of 5 Oct 2018)</b></p>	<p>Map shows State by State an Overview of Settlements, location of Emergency Operation Centres, Roads and Rivers</p>	<ul style="list-style-type: none"> <li> EOC</li> <li> National capital</li> <li> State capital</li> <li> LGA capital</li> <li> Major River</li> </ul>	<ul style="list-style-type: none"> <li> Major Road</li> <li> Main Road</li> <li> Local Road</li> <li> LGA</li> <li> Affected State</li> <li> Lake</li> <li> Other State</li> </ul>	<p>1:1,060,000</p>
	<p><b>Data sources</b> Situational data: NEMA Boundaries: OSGOF Settlements: OSM</p>	<ul style="list-style-type: none"> <li><b>Created</b> 05 Oct 2018 UTC+00:00</li> <li><b>Map Document</b> MA003_OverviewStates_A3_v1</li> <li><b>Projection &amp; Datum</b> WGS 1984</li> <li><b>Glide Number</b> FL_2018_000120_NGA</li> </ul> <p>Produced by MapAction info@mapaction.org www.mapaction.org</p> <p><i>Supported by DFID and the Ministry of Foreign Affairs of the Netherlands. The depiction and use of boundaries, names and associated data shown here do not imply endorsement or acceptance by MapAction.</i></p>		