














**Nigeria
Floods
(as of 5 Oct 2018)**

Map shows State by State an Overview of Settlements, location of Emergency Operation Centres, Roads and Rivers

Data sources
Situational data: NEMA
Boundaries: OSGOF
Settlements: OSM

-  EOC
-  National capital
-  State capital
-  LGA capital
-  Major River
-  Major Road
-  Main Road
-  Local Road
-  LGA
-  Affected State
-  Lake
-  Other State

1:1,260,000

Created 05 Oct 2018 UTC+00:00
 Map Document MA003_OverviewStates_A3_v1
 Projection & Datum WGS 1984
 Glide Number FL_2018_000120_NGA
 Produced by MapAction
 info@mapaction.org
 www.mapaction.org
 Supported by DFID and the Ministry of Foreign Affairs of the Netherlands.
 The depiction and use of boundaries, names and associated data shown here do not imply endorsement or acceptance by MapAction.