











 <p><b>Nigeria Floods</b> (as of 5 Oct 2018)</p>	<p>Map shows State by State an Overview of Settlements, location of Emergency Operation Centres, Roads and Rivers</p>	<ul style="list-style-type: none"> <li> EOC</li> <li> National capital</li> <li> State capital</li> <li> LGA capital</li> <li> Major River</li> </ul>	<ul style="list-style-type: none"> <li> Major Road</li> <li> Main Road</li> <li> Local Road</li> <li> LGA</li> <li> Affected State</li> <li> Lake</li> <li> Other State</li> </ul>	<p>1:1,600,000</p> <p>Created 05 Oct 2018 UTC+00:00                  Map Document MA003_OverviewStates_A3_v1                  Projection &amp; Datum WGS 1984                  Glide Number FL_2018_000120_NGA                  Produced by MapAction                  info@mapaction.org                  www.mapaction.org                  Supported by DFID and the Ministry of Foreign Affairs of the Netherlands.                  The depiction and use of boundaries, names and associated data shown here do not imply endorsement or acceptance by MapAction.</p>
	<p><b>Data sources</b>                  Situational data: NEMA                  Boundaries: OSGOF                  Settlements: OSM</p>			