











 <p><b>Nigeria Floods</b> (as of 5 Oct 2018)</p>	<p>Map shows State by State an Overview of Settlements, location of Emergency Operation Centres, Roads and Rivers</p>	<ul style="list-style-type: none"> <li> EOC</li> <li> National capital</li> <li> State capital</li> <li> LGA capital</li> <li> Major River</li> </ul>	<ul style="list-style-type: none"> <li> Major Road</li> <li> Main Road</li> <li> Local Road</li> <li> LGA</li> <li> Affected State</li> <li> Lake</li> <li> Other State</li> </ul>	<p>1:720,000</p>
	<p><b>Data sources</b> Situational data: NEMA Boundaries: OSGOF Settlements: OSM</p>	<p><b>Created</b> 05 Oct 2018 UTC+00:00 <b>Map Document</b> MA003_OverviewStates_A3_v1 <b>Projection &amp; Datum</b> WGS 1984 <b>Glide Number</b> FL_2018_000120_NGA Produced by MapAction info@mapaction.org www.mapaction.org <i>Supported by DFID and the Ministry of Foreign Affairs of the Netherlands.</i> <i>The depiction and use of boundaries, names and associated data shown here do not imply endorsement or acceptance by MapAction.</i></p>		