














**MAP ACTION**

**Nigeria Floods (as of 5 Oct 2018)**

Map shows State by State an Overview of Settlements, location of Emergency Operation Centres, Roads and Rivers

**Data sources**  
 Situational data: NEMA  
 Boundaries: OSGOF  
 Settlements: OSM

-  EOC
-  National capital
-  State capital
-  LGA capital
-  Major River
-  Major Road
-  Main Road
-  Local Road
-  LGA
-  Affected State
-  Lake
-  Other State

1:510,000

Created 05 Oct 2018 UTC+00:00  
 Map Document MA003\_OverviewStates\_A3\_v1  
 Projection & Datum WGS 1984  
 Glide Number FL\_2018\_000120\_NGA  
 Produced by MapAction  
 info@mapaction.org  
 www.mapaction.org  
 Supported by DFID and the Ministry of Foreign Affairs of the Netherlands.  
 The depiction and use of boundaries, names and associated data shown here do not imply endorsement or acceptance by MapAction.