














6°N

7°E

 <p>MAP ACTION</p> <p>Nigeria Floods (as of 5 Oct 2018)</p>	<p>Map shows State by State an Overview of Settlements, location of Emergency Operation Centres, Roads and Rivers</p>	<ul style="list-style-type: none">  EOC  National capital  State capital  LGA capital  Major River 	<ul style="list-style-type: none">  Major Road  Main Road  Local Road  LGA  Affected State  Lake  Other State 	<p>1:390,000</p> <p>Created 05 Oct 2018 UTC+00:00 Map Document MA003_OverviewStates_A3_v1 Projection & Datum WGS 1984 Glide Number FL_2018_000120_NGA Produced by MapAction info@mapaction.org www.mapaction.org Supported by DFID and the Ministry of Foreign Affairs of the Netherlands. The depiction and use of boundaries, names and associated data shown here do not imply endorsement or acceptance by MapAction.</p>
	<p>Data sources Situational data: NEMA Boundaries: OSGOF Settlements: OSM</p>			