


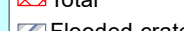


**Building damage (requires on the ground direct observation to verify)**

-  Unknown
-  Partial
-  Total
-  Flooded crater

**Note:** This is a rapid damage assessment through remote observation using before and after satellite imagery and needs to be verified by on the ground direct observation. It is highly likely that there will be damage to other buildings and infrastructure that is not easily seen from remote observation and will only be seen by on the ground direct observation.

0 50 100 150 200  
Meters

Data Sources: Satellite Image ©2020  
Maxar Technologies

*The depiction and use of boundaries, names and associated data shown here do not imply endorsement or acceptance by MapAction.*

**Created** 9 Aug 2020 / 23:00  
UTC +03:00

**Projection & Datum** WGS 1984 UTM  
Zone 36N / WGS

**GLIDE Number** OT-2020-000177-LBN

Produced by MapAction  
mapaction.org  
lebanon@mapaction.org

Supported by the UK Department for  
International Development, the German Federal  
Foreign Office and the Ministry of Foreign Affairs