













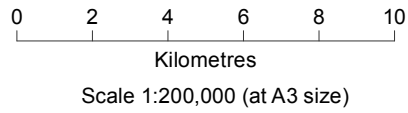


MapAction

# Malawi: Floods - Schools in Phalombe District (as of 17 Jan 2015)

Map shows locations of schools in Phalombe District. Schools have been reported as gathering places for people displaced by recent flooding.

-  Primary School
-  Secondary School
-  Towns and villages
-  Phalombe District
-  International Border
-  Administration level 1 - Districts
-  Administration level 2 - Traditional Authority
-  Roads
-  Rivers
-  Lakes
-  Wetlands
-  Forest



**Data sources**  
 Boundaries: GADM  
 Settlements: NGA  
 Transport: OSM  
 Physical features: MASDAP, NASA, OSM

**Created** 17 Jan 2015 / 11:30 UTC +2hrs  
**Map Document** MA002\_T00P00C00  
**Projection / Datum** UTM Grid, zone 36S, WGS84  
**Glide Number** not assigned

Produced by MapAction  
[www.mapaction.org](http://www.mapaction.org)  
[malawi@mapaction.org](mailto:malawi@mapaction.org)



The depiction and use of boundaries, names and associated data shown here do not imply endorsement or acceptance by MapAction.

